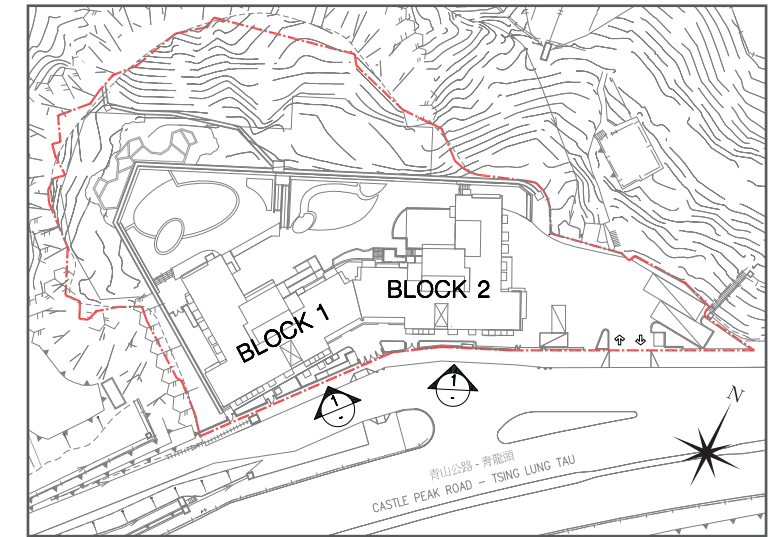


ELEVATION PLAN 立面圖

Elevation Plan 1 立面圖 1



Key Plan 索引圖

Authorized Person for the Development certified that the elevations shown on this plan:

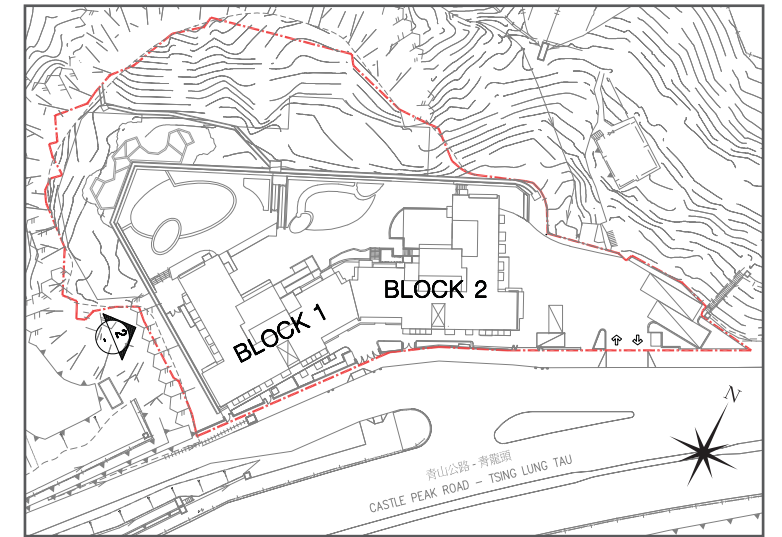
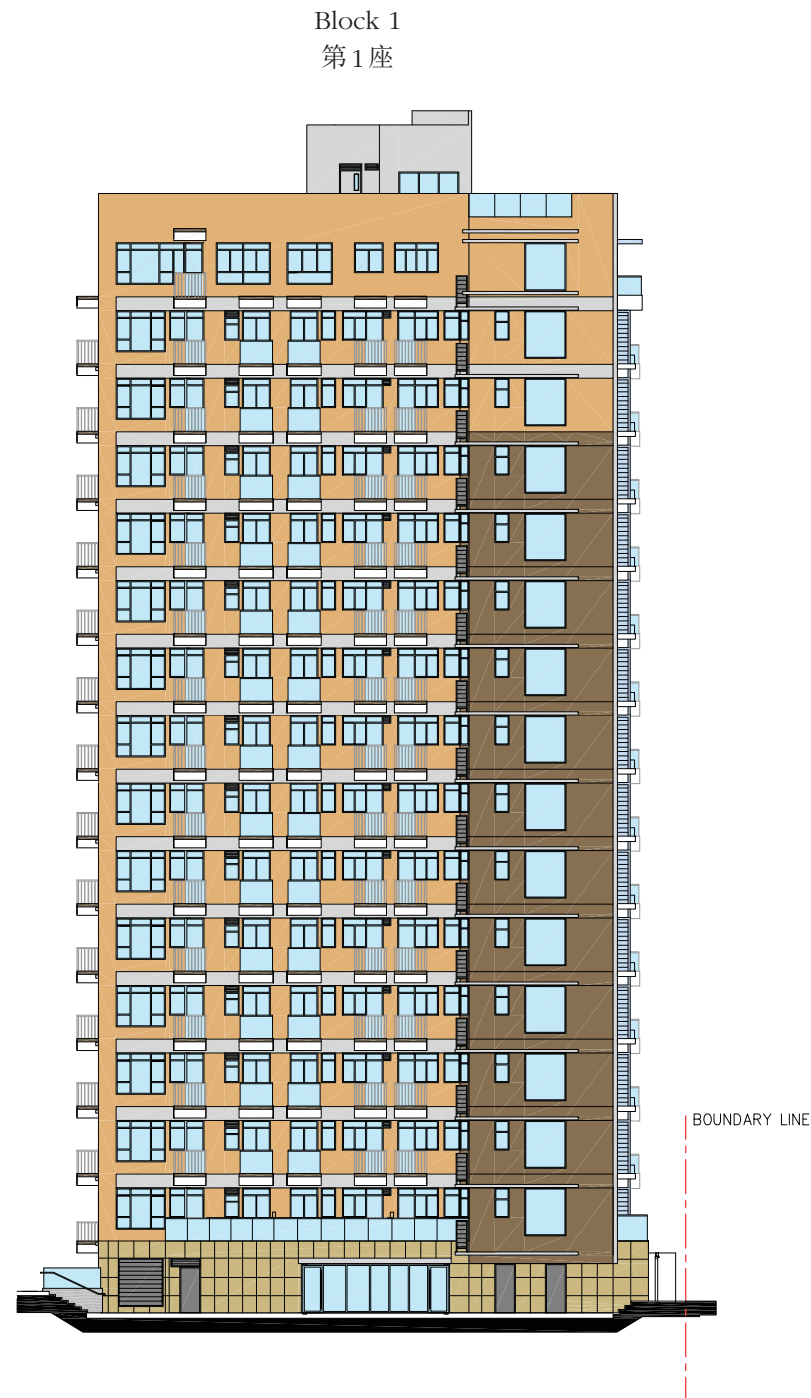
- (a) are prepared on the basis of the approved building plans for the Development as of 9 February 2018; and
- (b) are in general accordance with the outward appearance of the Development.

發展項目的認可人士證明本圖顯示的立面：

- (a) 以 2018 年 2 月 9 日的情況為準的發展項目的經批准的建築圖則為基礎擬備；及
- (b) 大致上與發展項目的外觀一致。

ELEVATION PLAN 立面圖

Elevation Plan 2 立面圖 2



Key Plan 索引圖

Authorized Person for the Development certified that the elevations shown on this plan:

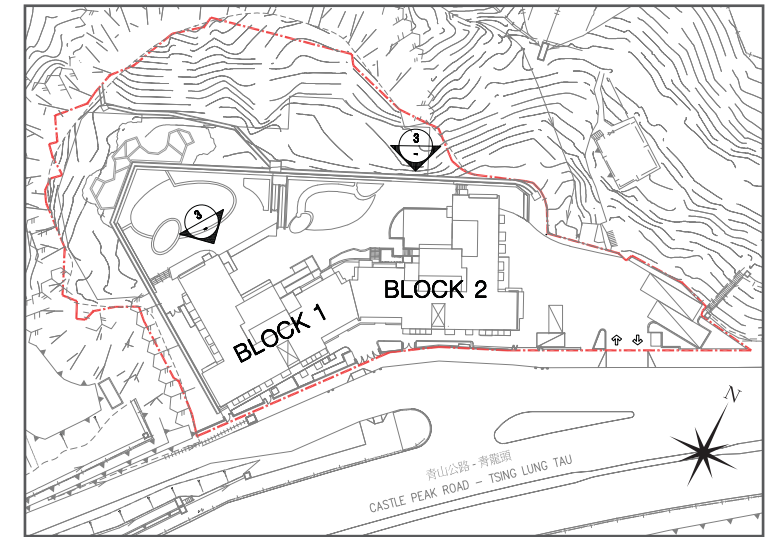
- (a) are prepared on the basis of the approved building plans for the Development as of 9 February 2018; and
- (b) are in general accordance with the outward appearance of the Development.

發展項目的認可人士證明本圖顯示的立面：

- (a) 以2018年2月9日的情況為準的發展項目的經批准的建築圖則為基礎擬備；及
- (b) 大致上與發展項目的外觀一致。

ELEVATION PLAN 立面圖

Elevation Plan 3 立面圖 3



Key Plan 索引圖

Authorized Person for the Development certified that the elevations shown on this plan:

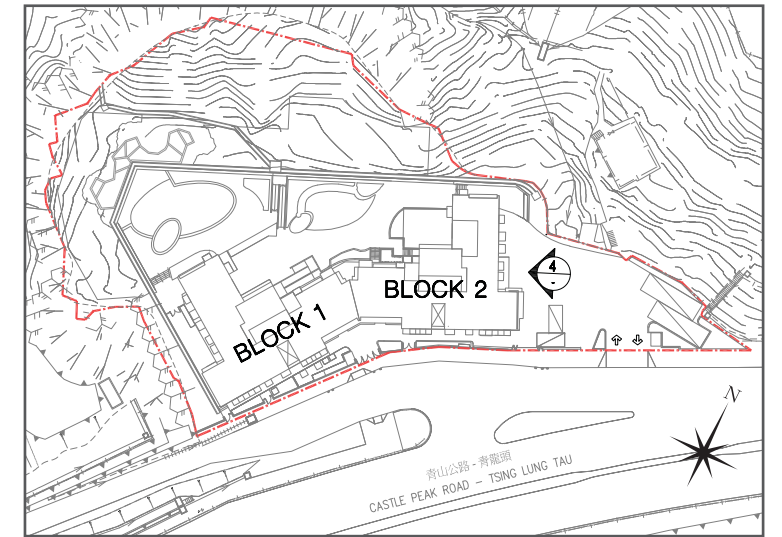
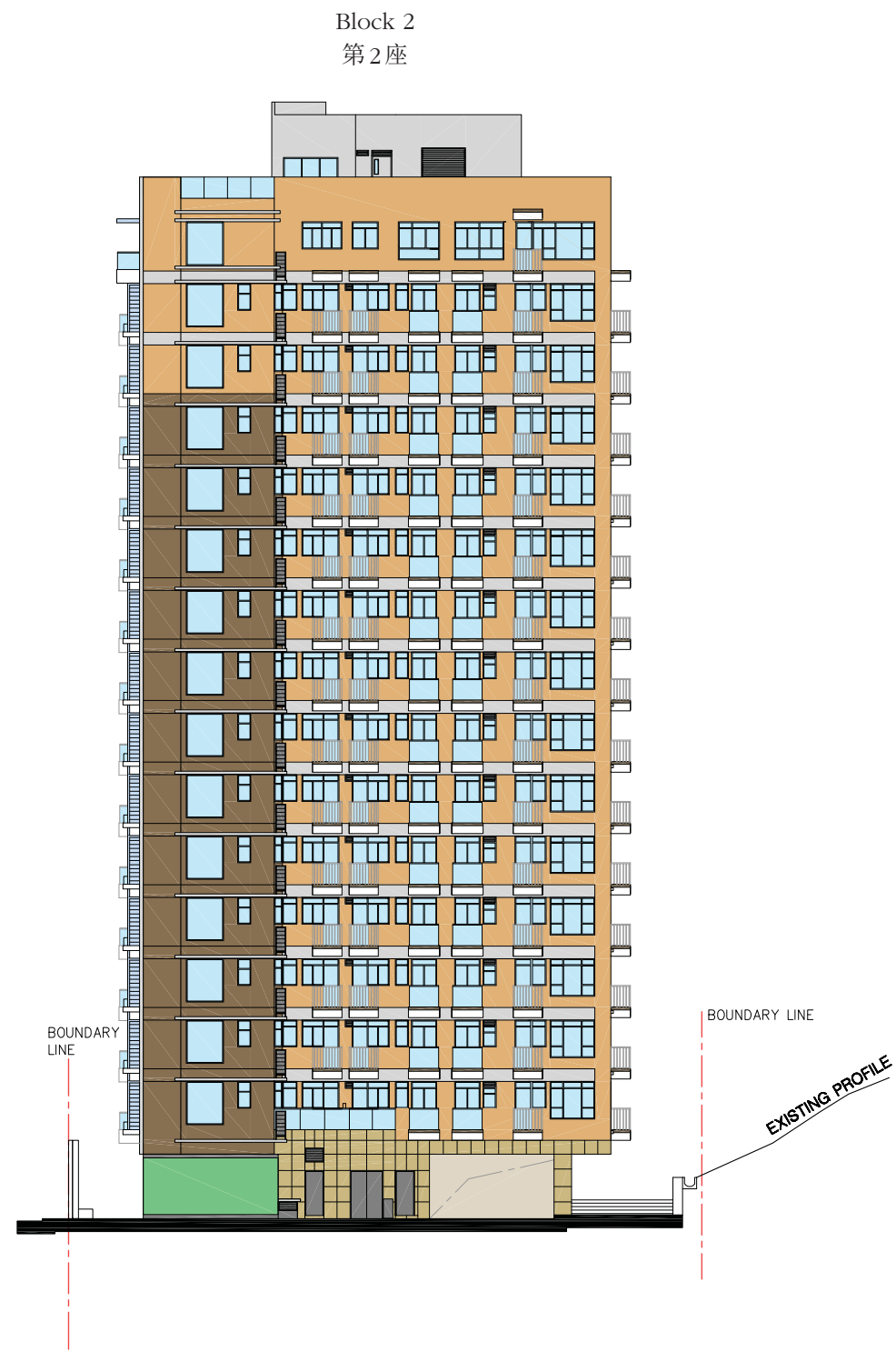
- (a) are prepared on the basis of the approved building plans for the Development as of 9 February 2018; and
- (b) are in general accordance with the outward appearance of the Development.

發展項目的認可人士證明本圖顯示的立面：

- (a) 以2018年2月9日的情況為準的發展項目的經批准的建築圖則為基礎擬備；及
- (b) 大致上與發展項目的外觀一致。

ELEVATION PLAN 立面圖

Elevation Plan 4 立面圖 4



Key Plan 索引圖

Authorized Person for the Development certified that the elevations shown on this plan:

- (a) are prepared on the basis of the approved building plans for the Development as of 9 February 2018; and
- (b) are in general accordance with the outward appearance of the Development.

發展項目的認可人士證明本圖顯示的立面：

- (a) 以2018年2月9日的情況為準的發展項目的經批准的建築圖則為基礎擬備；及
- (b) 大致上與發展項目的外觀一致。