
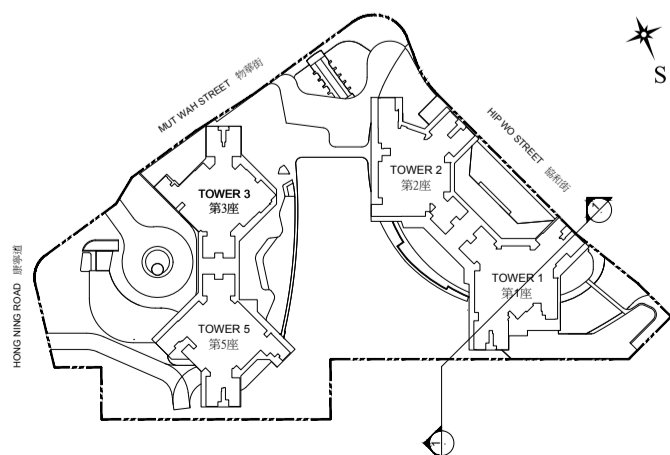


CROSS-SECTION PLAN OF BUILDING IN THE PHASE 期數中的建築物的橫截面圖

CROSS - SECTION 1 橫截面 1



KEY PLAN 指示圖

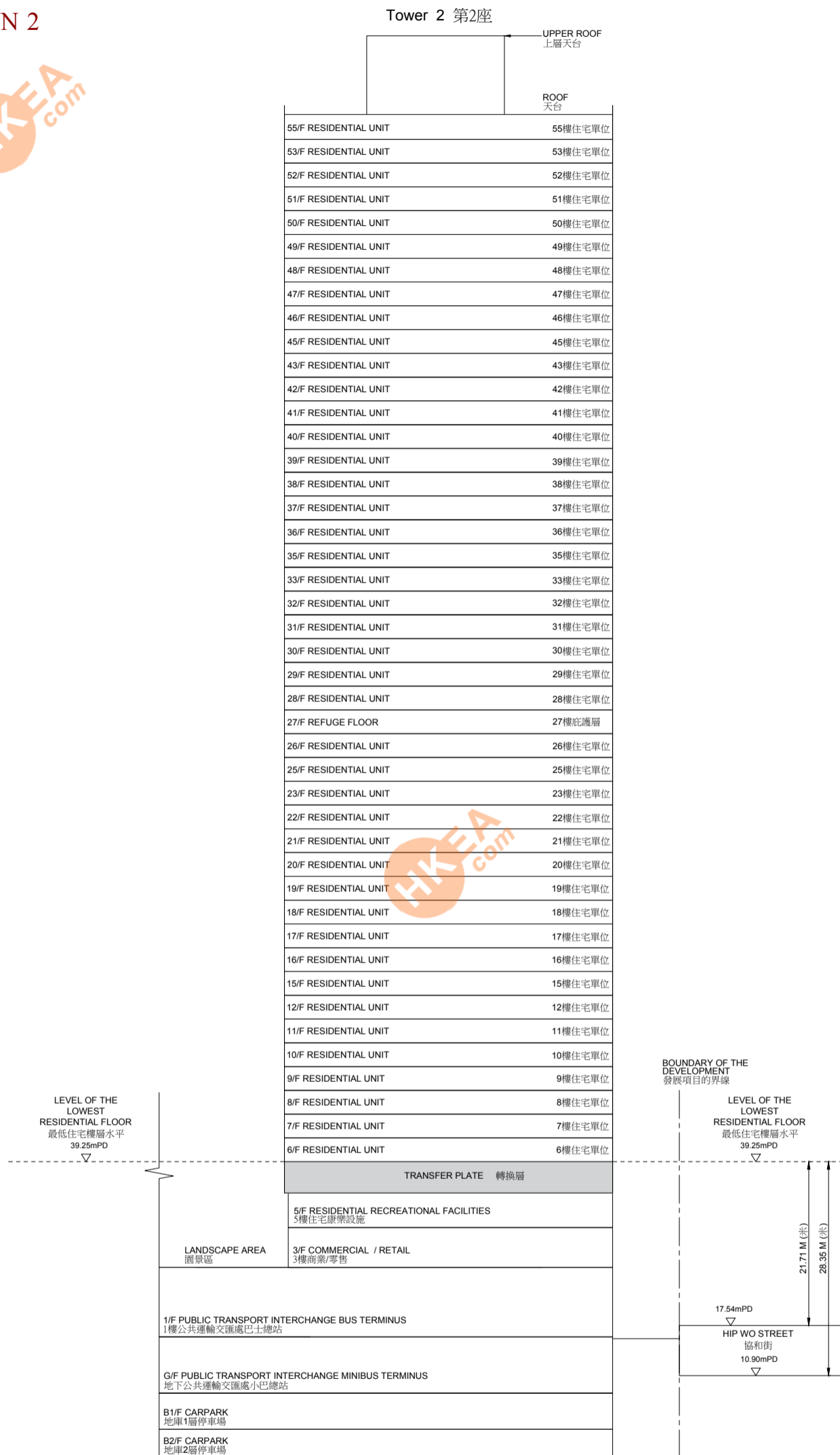


1. -- Dotted line denotes the level of the lowest residential floor.
2. ∇ denotes height in metres above Hong Kong Principal Datum (HKPD).
3. The part of Hip Wo Street adjacent to the building is 10.90 metres to 17.54 metres above the Hong Kong Principal Datum.
4. The part of Yue Man Square adjacent to the building is 7.35 metres to 8.27 metres above the Hong Kong Principal Datum.

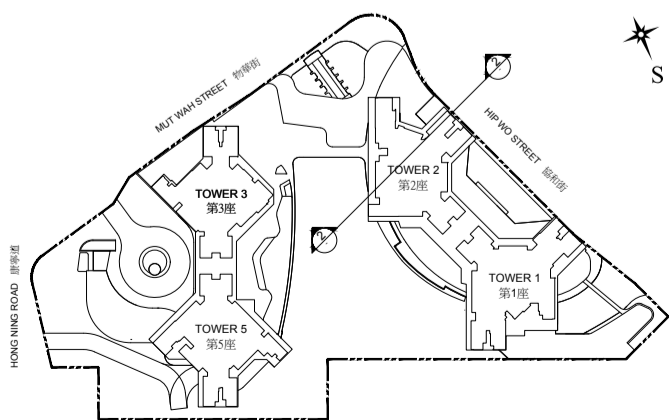
1. -- 虛線為最低住宅樓層水平。
2. ∇ 代表香港主水平基準以上高度 (米)。
3. 毗連建築物的一段協和街為香港主水平基準以上10.90米至17.54米。
4. 毗連建築物的一段裕民坊為香港主水平基準以上7.35米至8.27米。

CROSS-SECTION PLAN OF BUILDING IN THE PHASE 期數中的建築物的橫截面圖

CROSS - SECTION 2 橫截面 2



KEY PLAN 指示圖

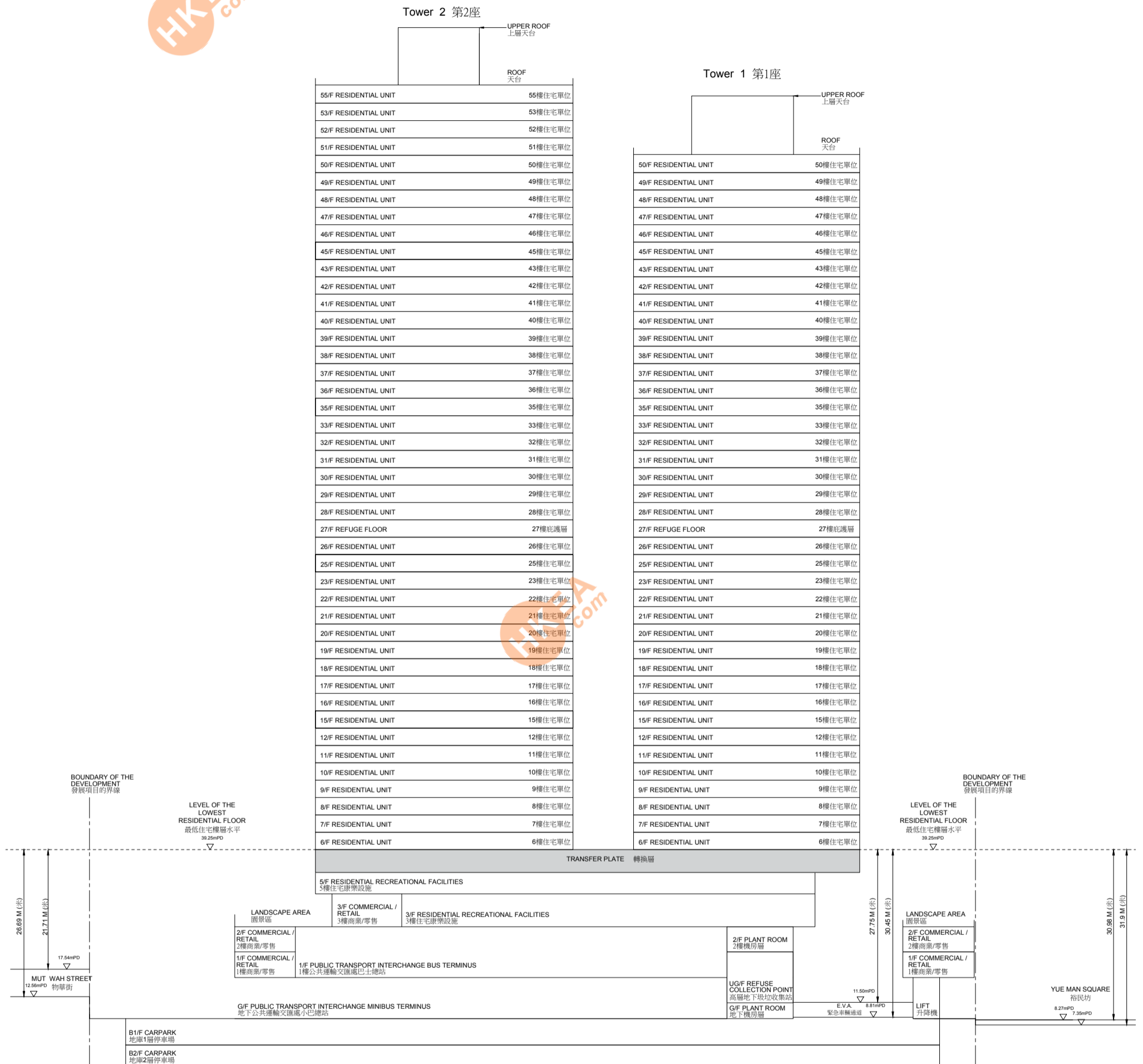


1. -- Dotted line denotes the level of the lowest residential floor.
2. mPD denotes height in metres above Hong Kong Principal Datum (HKPD).
3. The part of Hip Wo Street adjacent to the building is 10.90 metres to 17.54 metres above the Hong Kong Principal Datum.

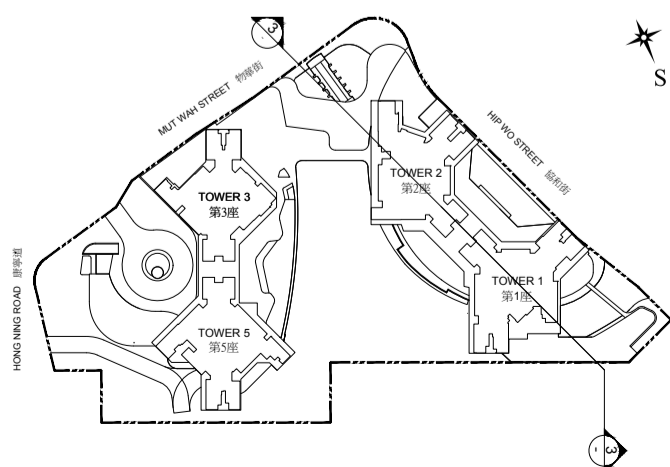
1. -- 虛線為最低住宅樓層水平。
2. mPD 代表香港主水平基準以上高度 (米)。
3. 毗連建築物的一段協和街為香港主水平基準以上10.90米至17.54米。

CROSS-SECTION PLAN OF BUILDING IN THE PHASE 期數中的建築物的橫截面圖

CROSS - SECTION 3 橫截面 3



KEY PLAN 指示圖



1. -- Dotted line denotes the level of the lowest residential floor.
2. mPD denotes height in metres above Hong Kong Principal Datum (HKPD).
3. The part of Mut Wah Street adjacent to the building is 12.56 metres to 17.54 metres above the Hong Kong Principal Datum.
4. The part of Emergency Vehicular Access (E.V.A.) adjacent to the building is 8.81 metres to 11.50 metres above Hong Kong Principal Datum.
5. The part of Yue Man Square adjacent to the building is 7.35 metres to 8.27 metres above the Hong Kong Principal Datum.

1. -- 虛線為最低住宅樓層水平。
2. mPD 代表香港主水平基準以上高度 (米)。
3. 毗連建築物的一段物華街為香港主水平基準以上12.56米至17.54米。
4. 毗連建築物的一段緊急車輛通道為香港主水平基準以上8.81米至11.50米。
5. 毗連建築物的一段裕民坊為香港主水平基準以上7.35米至8.27米。