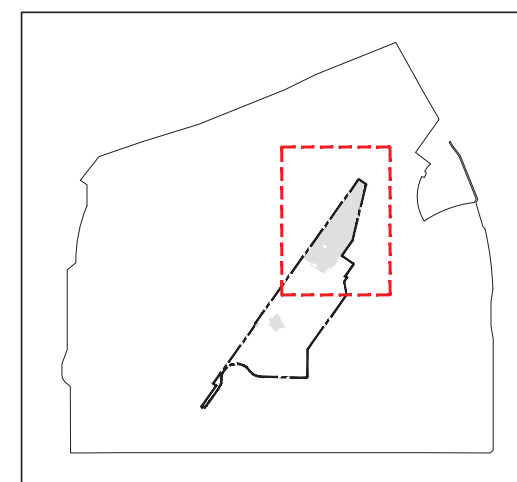


G/F CAR PARK FLOOR PLAN
地下停車場平面圖



PART PLAN OF PEDAL-CYCLE PARKING SPACE
單車車位部份平面圖

Scale 比例：
M/米 0 5 10

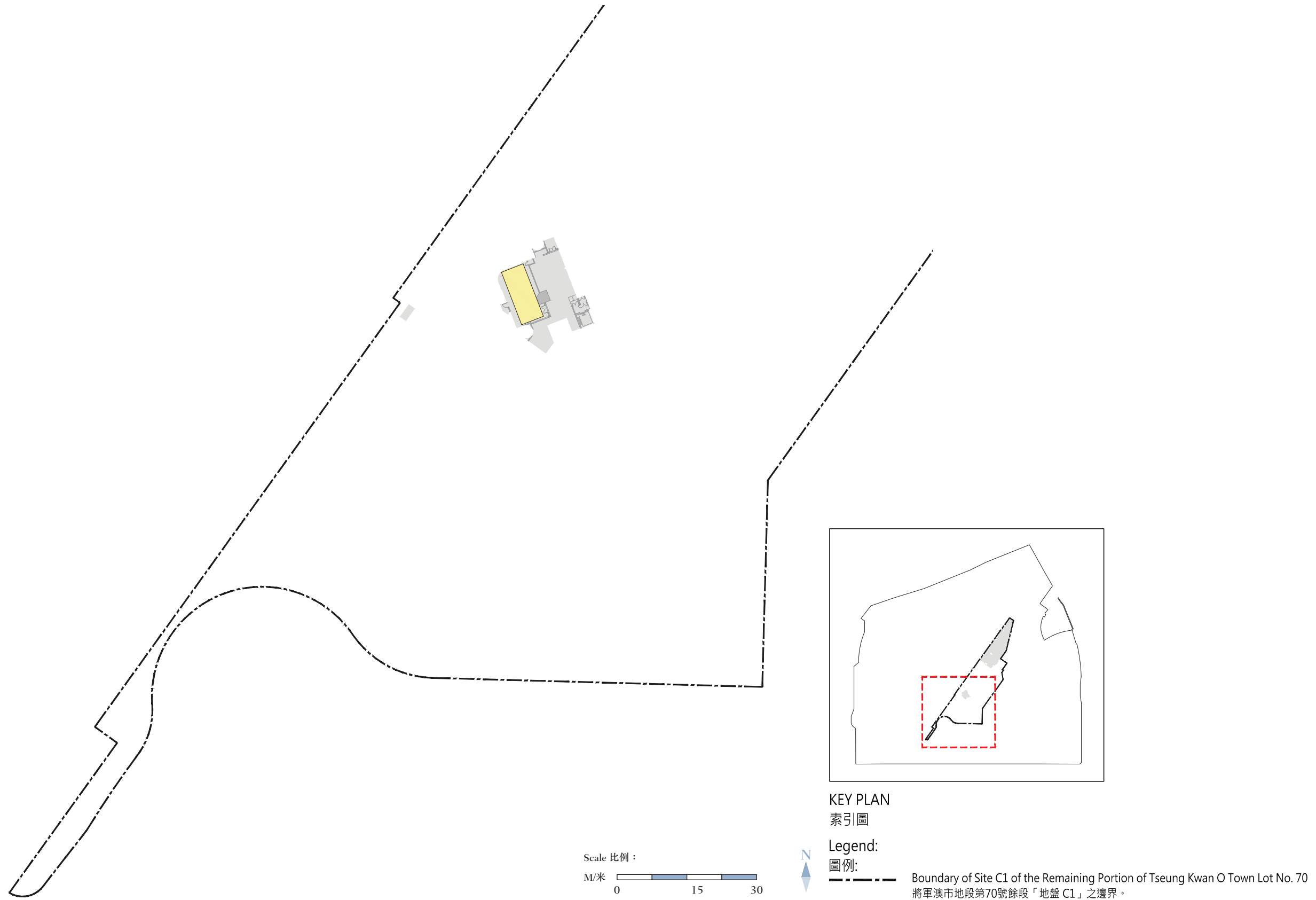


KEY PLAN
索引圖

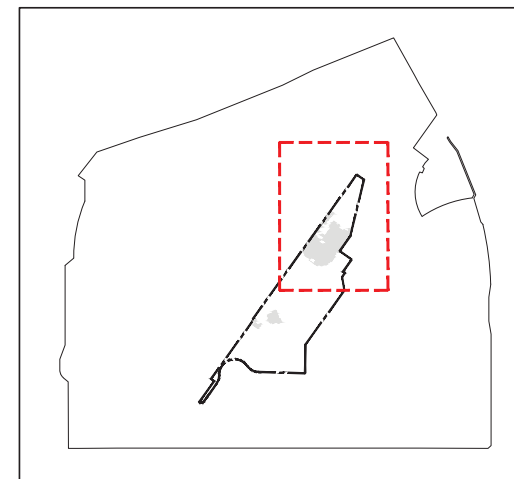
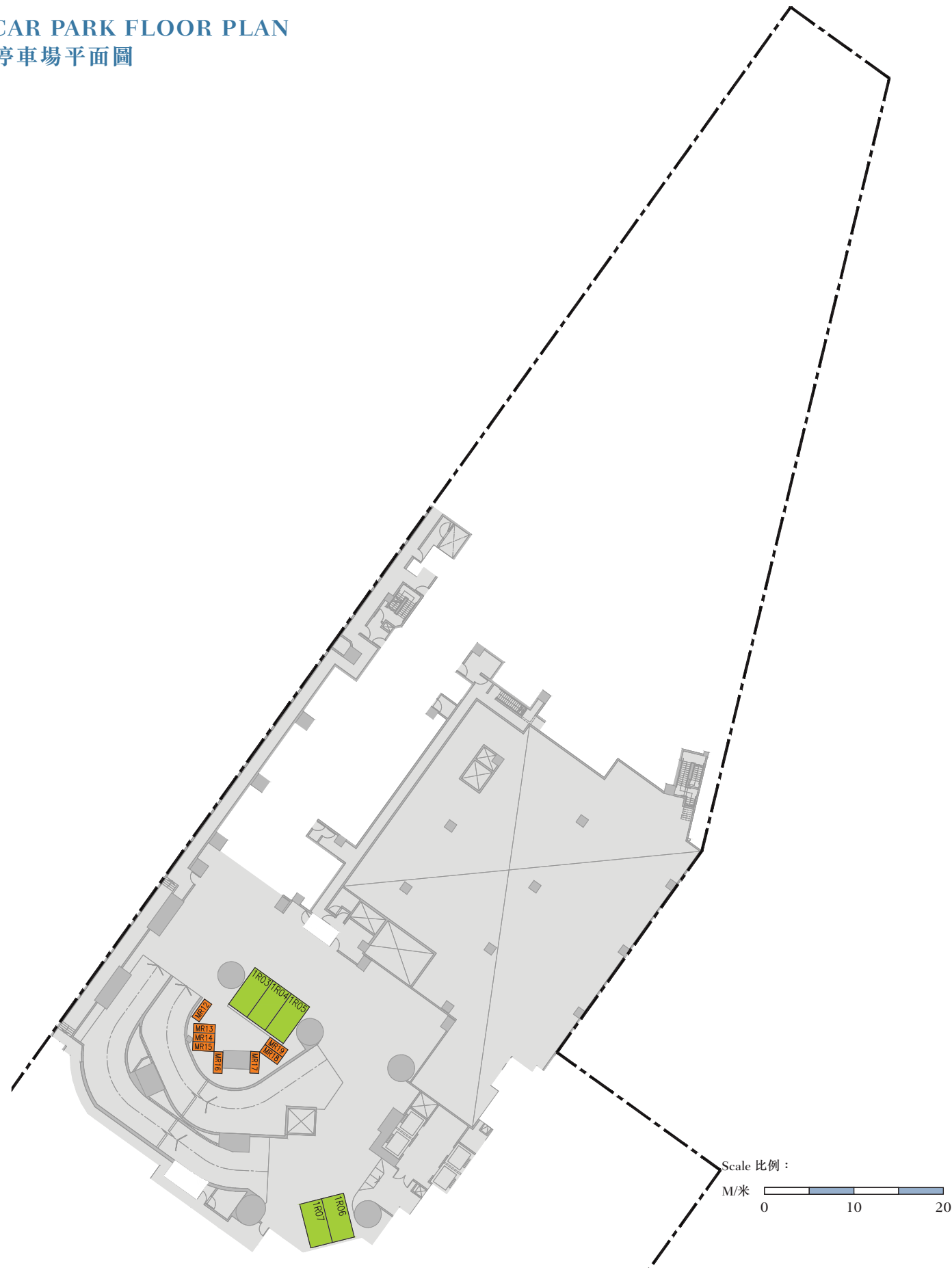
Legend:
圖例:

Boundary of Site C1 of the Remaining Portion of Tseung Kwan O Town Lot No. 70
將軍澳市地段第70號餘段「地盤 C1」之邊界。

G/F CAR PARK FLOOR PLAN 地下停車場平面圖



1/F CAR PARK FLOOR PLAN
一樓停車場平面圖



KEY PLAN
索引圖

Legend:
圖例:



Boundary of Site C1 of the Remaining Portion of Tseung Kwan O Town Lot No. 70
將軍澳市地段第70號餘段「地盤 C1」之邊界。

3/F CAR PARK FLOOR PLAN 三樓停車場平面圖

