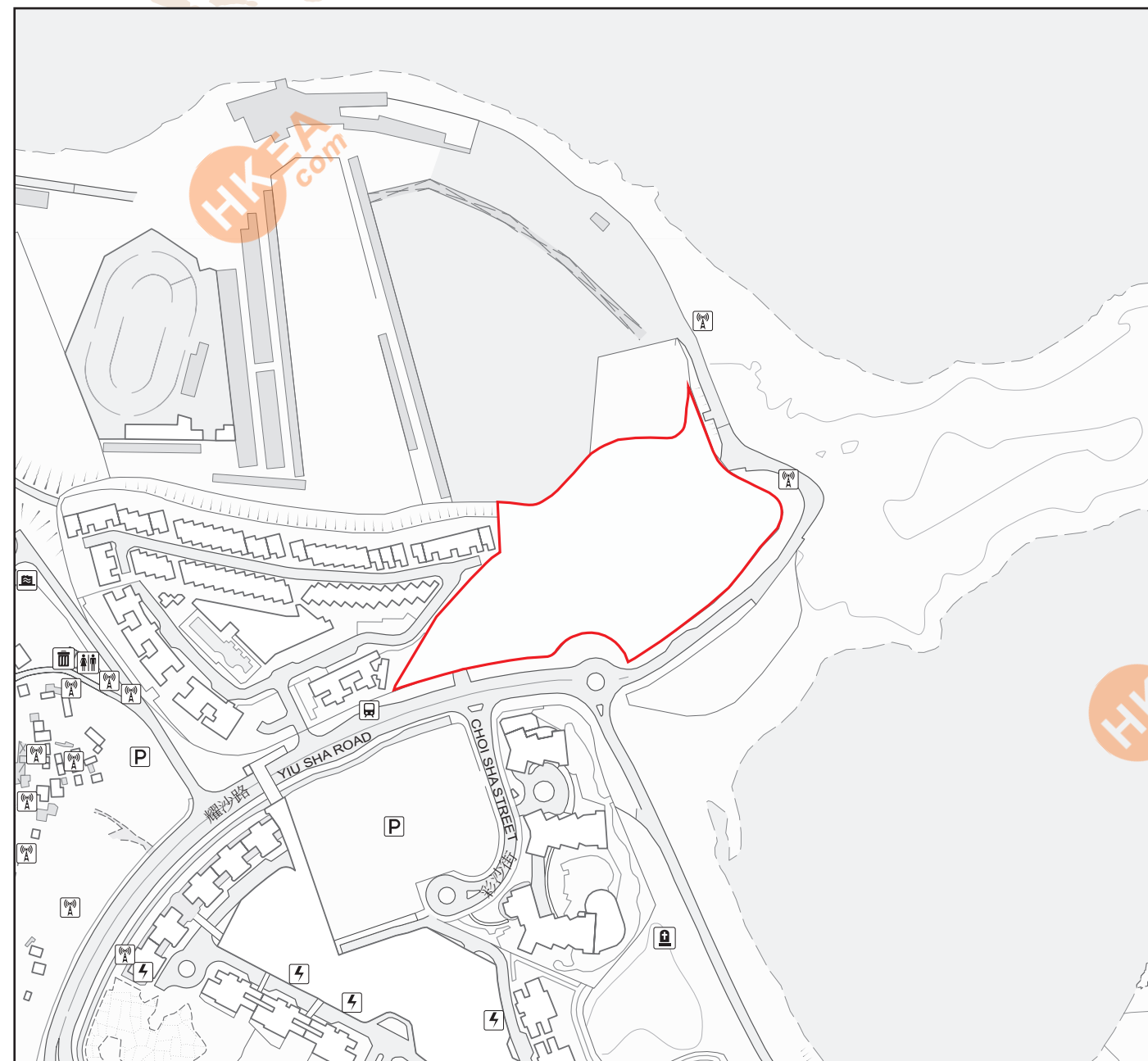


# LOCATION PLAN OF THE DEVELOPMENT

## 發展項目的所在位置圖











Boundary of the Development  
發展項目邊界

N  
SCALE 0 50 100 150 200 250 M/米  
比例尺：

This location plan is prepared by the Vendor with reference to the Survey Sheets Nos. 7-NE-B dated 16 July 2020 and 7-NE-D dated 10 September 2020 from Survey and Mapping Office of the Lands Department, with adjustments where necessary.

此位置圖是由賣方擬備並參考地政總署測繪處於2020年7月16日出版之測繪圖，圖幅編號7-NE-B及於2020年9月10日出版之測繪圖，圖幅編號7-NE-D，有需要處經修正處理。

### NOTATION 圖例

- |  |   |
|--|---|
|  Sewage Treatment Works and Facilities<br>污水處理廠及設施                      |  Public Carpark (including a Lorry Park)<br>公眾停車場(包括貨車停泊處) |
|  Power Plant (including Electricity Sub-stations)<br>發電廠(包括電力分站)        |  Public Convenience<br>公廁                                  |
|  Cemetery<br>墳場   |  Public Utility Installation<br>公用事業設施裝置                   |
|  Public Transport Terminal (including a Rail Station)<br>公共交通總站(包括鐵路車站) |  Refuse Collection Point<br>垃圾收集站                          |

### Notes:

- The Vendor advises prospective purchasers to conduct an on-site visit for a better understanding of the development site, its surrounding environment and the public facilities nearby.
- The location plan may show more than the area required under the Residential Properties (First-hand Sales) Ordinance due to the technical reason that the boundary of the Development is irregular.

### 註：

- 賣方建議準買家到有關發展地盤作實地考察，以對該發展地盤、其周邊地區環境及附近的公共設施有較佳了解。
- 由於發展項目的邊界不規則的技術原因，此位置圖所顯示的範圍可能超過《一手住宅物業銷售條例》所規定的範圍。

The Plan is reproduced with permission of the Director of Lands.

© The Government of Hong Kong SAR. License No. 104/2018.

地圖版權屬香港特區政府，經地政總署准許複印，版權特許編號104/2018。