








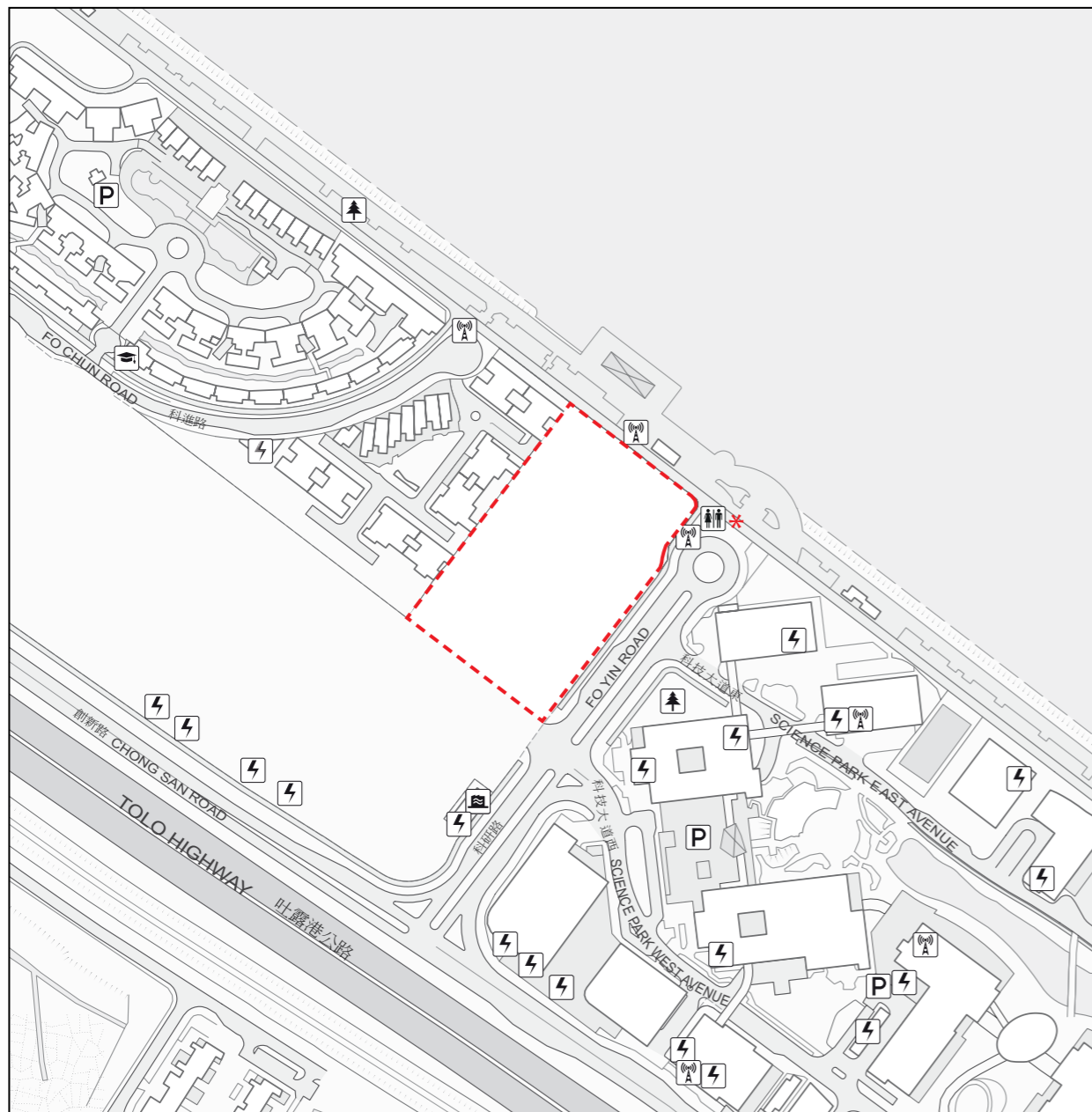
07 LOCATION PLAN OF THE DEVELOPMENT 發展項目的所在位置圖


* Mobile Toilet 流動廁所




Notation 圖例

-  Sewage Treatment Works and Facilities
污水處理廠及設施
-  A Power Plant (including Electricity Sub-stations)
發電廠 (包括電力分站)
-  A Public Carpark (including a Lorry Park)
公眾停車場 (包括貨車停泊處)
-  A Public Utility Installation
公用事業設施裝置
-  A School (including a Kindergarten)
學校 (包括幼稚園)
-  A Public Park
公園
-  A Public Convenience
公廁



 Location of the Development
發展項目的位置

Scale 比例  0 50 100 150 200 250M/米

This Location Plan is prepared by the Vendor with reference to the Survey Sheet No. T7-NE-C dated 9th February 2020 from Survey and Mapping Office of the Lands Department, with adjustments where necessary.

Notes :

1. The map is reproduced with permission of the Director of Lands Licence No. 39/2019. © The Government of Hong Kong SAR.
2. The Location Plan may show more than the area required under the Residential Properties (First-hand Sales) Ordinance due to technical reason.
3. The Vendor advises prospective purchasers to conduct an on-site visit for a better understanding of the Development, its surrounding environment and the public facilities nearby.

此位置圖是由賣方擬備並參考於2020年2月9日出版之地政總署測繪處之測繪圖，圖幅編號T7-NE-C，有需要處經修正處理。

備註：

1. 地圖版權屬香港特區政府，經地政總署准許複印，版權特許編號39/2019。
2. 由於技術原因，所在位置圖可能顯示多於《一手住宅物業銷售條例》所要求顯示的面積。
3. 賣方建議準買家到發展項目作實地考察，以對發展項目、其周邊地區環境及附近的公共設施有較佳了解。