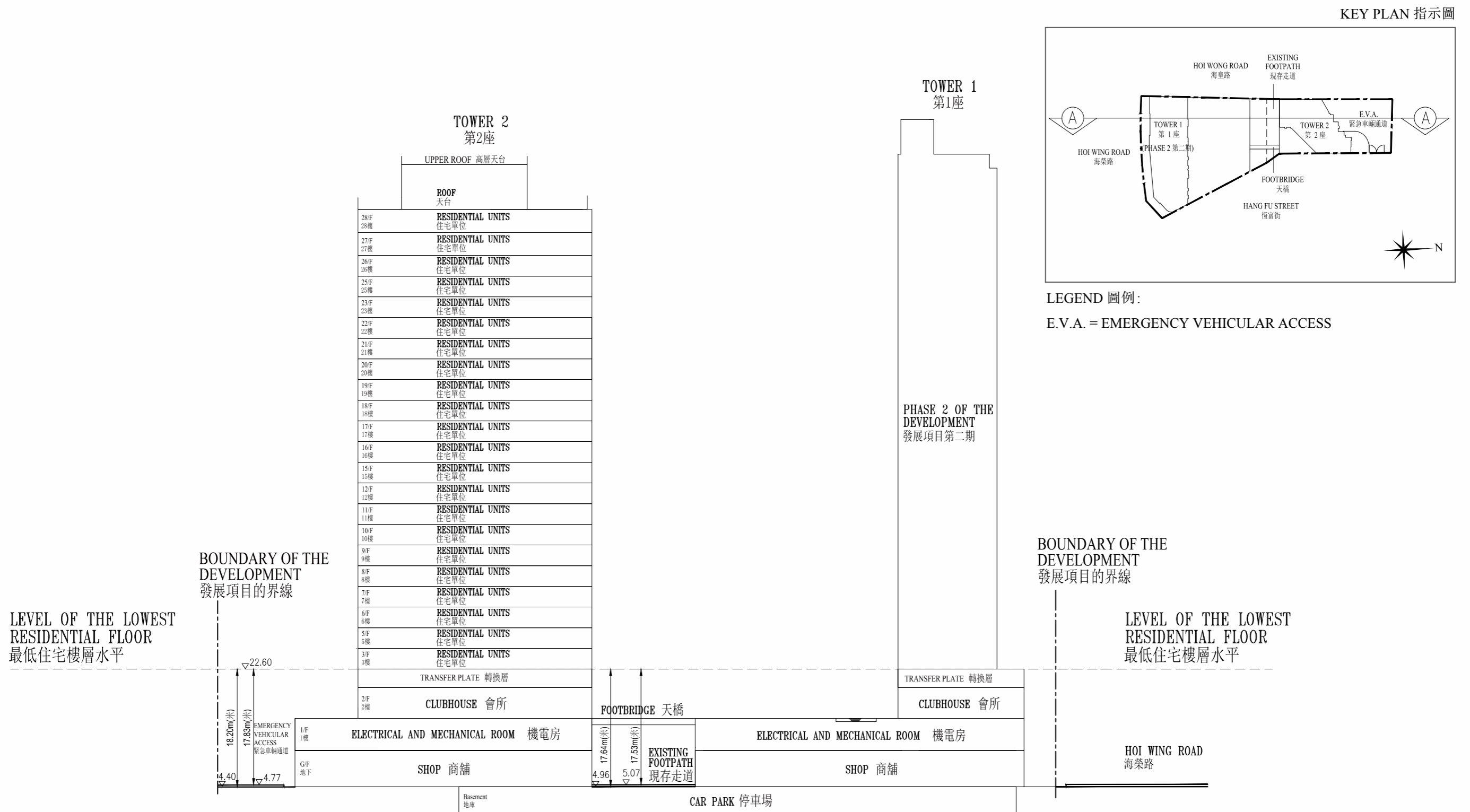


CROSS-SECTION PLAN OF BUILDING IN THE PHASE 期數中的建築物的橫截面圖

CROSS-SECTION PLAN A-A
橫截面圖 A-A

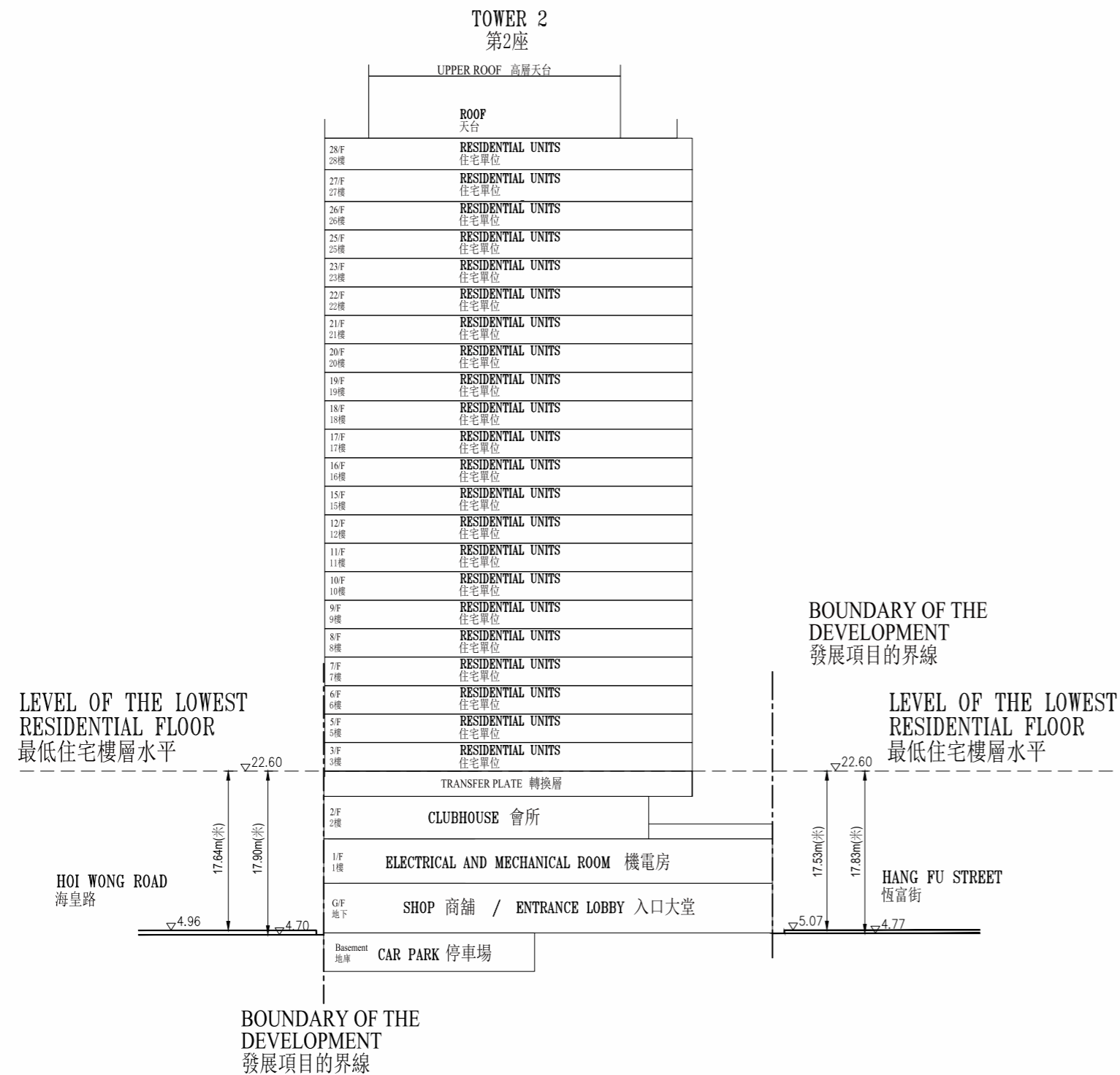


1. The part of Emergency Vehicular Access adjacent to the building is 4.40 metres to 4.77 metres above the Hong Kong Principal Datum.
2. The part of existing footpath adjacent to the building is 4.96 metres to 5.07 metres above the Hong Kong Principal Datum.
3. The level of lowest residential floor of the Phase is 22.60 metres above Hong Kong Principal Datum.
4. (▽) denotes height (in metre) above the Hong Kong Principal Datum.

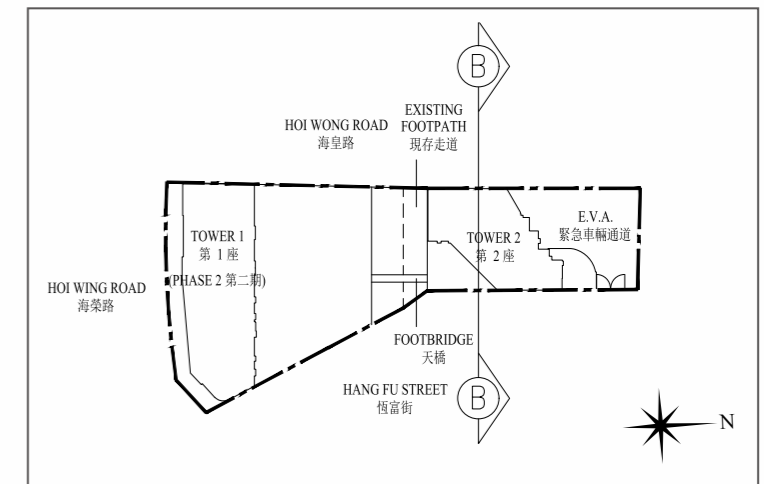
1. 毗連建築物的一段緊急車輛通道為香港主水平基準以上4.40米至4.77米。
2. 毗連建築物的一段現存走道為香港主水平基準以上4.96米至5.07米。
3. 期數之最低住宅樓層為香港主水平基準以上22.60米。
4. (▽)代表香港主水平基準以上的高度(米)。

CROSS-SECTION PLAN OF BUILDING IN THE PHASE 期數中的建築物的橫截面圖

CROSS-SECTION PLAN B-B
橫截面圖 B-B



KEY PLAN 指示圖



LEGEND 圖例:

E.V.A. = EMERGENCY VEHICULAR ACCESS

1. The part of Hoi Wong Road adjacent to the building is 4.70 metres to 4.96 metres above the Hong Kong Principal Datum.
2. The part of Hang Fu Street adjacent to the building is 4.77 metres to 5.07 metres above the Hong Kong Principal Datum.
3. The level of lowest residential floor of the Phase is 22.60 metres above Hong Kong Principal Datum.
4. (▽) denotes height (in metre) above the Hong Kong Principal Datum.

1. 毗連建築物的一段海皇路為香港主水平基準以上 4.70 米至 4.96 米。
2. 毗連建築物的一段恆富街為香港主水平基準以上 4.77 米至 5.07 米。
3. 期數之最低住宅樓層為香港主水平基準以上 22.60 米。
4. (▽) 代表香港主水平基準以上的高度 (米)。