

FLOOR PLANS OF PARKING SPACES IN THE DEVELOPMENT

發展項目中的停車位的樓面平面圖

BASEMENT FLOOR PLAN
地庫平面圖



Legend
圖例

-  Residential Parking Space
住宅停車位
-  Parking Space for Vehicles of Disabled Persons
傷殘人士車輛停車位
-  Residential Motor Cycle Parking Space
住宅電單車停車位
-  Visitors' Parking Space
訪客停車位
-  Visitors' Parking Space
(serving as Parking Space for Vehicle of Disabled Persons)
訪客停車位
(作為傷殘人士車輛停車位)
-  Other Non-industrial Parking Space
其他非工業停車位
-  Other Non-industrial Motor Cycle Parking Space
其他非工業電單車停車位
-  Other Non-industrial Parking Space for Vehicles of Disabled Persons
其他非工業傷殘人士車輛停車位
-  Boundary Line of the Development
發展項目邊界線



Note: Residential Parking Spaces Nos. R4, R13, R14, R24, R34, R40, R41, R42, R43, R44, R45, R46, R47, R48, R49, R53, R54, R58, R64, R74, R84, R94, R104, R114, R124, R134, R140, R141, R142, R143, R144, R145, R146, R147, R148, R149 & R154 are omitted.

備註：不設住戶停車位編號 R4, R13, R14, R24, R34, R40, R41, R42, R43, R44, R45, R46, R47, R48, R49, R53, R54, R58, R64, R74, R84, R94, R104, R114, R124, R134, R140, R141, R142, R143, R144, R145, R146, R147, R148, R149 及 R154。

Visitors' Parking Spaces Nos. V4, V13 & V14 are omitted.
不設訪客停車位編號 V4, V13 及 V14。

Other Non-industrial Parking Spaces No. C4 is omitted.
不設其他非工業停車位編號 C4。

Other Non-industrial Motor Cycle Parking Spaces No. RM4 is omitted.
不設其他非工業電單車停車位編號 RM4。

Scale 0 10M(米) 20M(米)
比例

FLOOR PLANS OF PARKING SPACES IN THE DEVELOPMENT

發展項目中的停車位的樓面平面圖

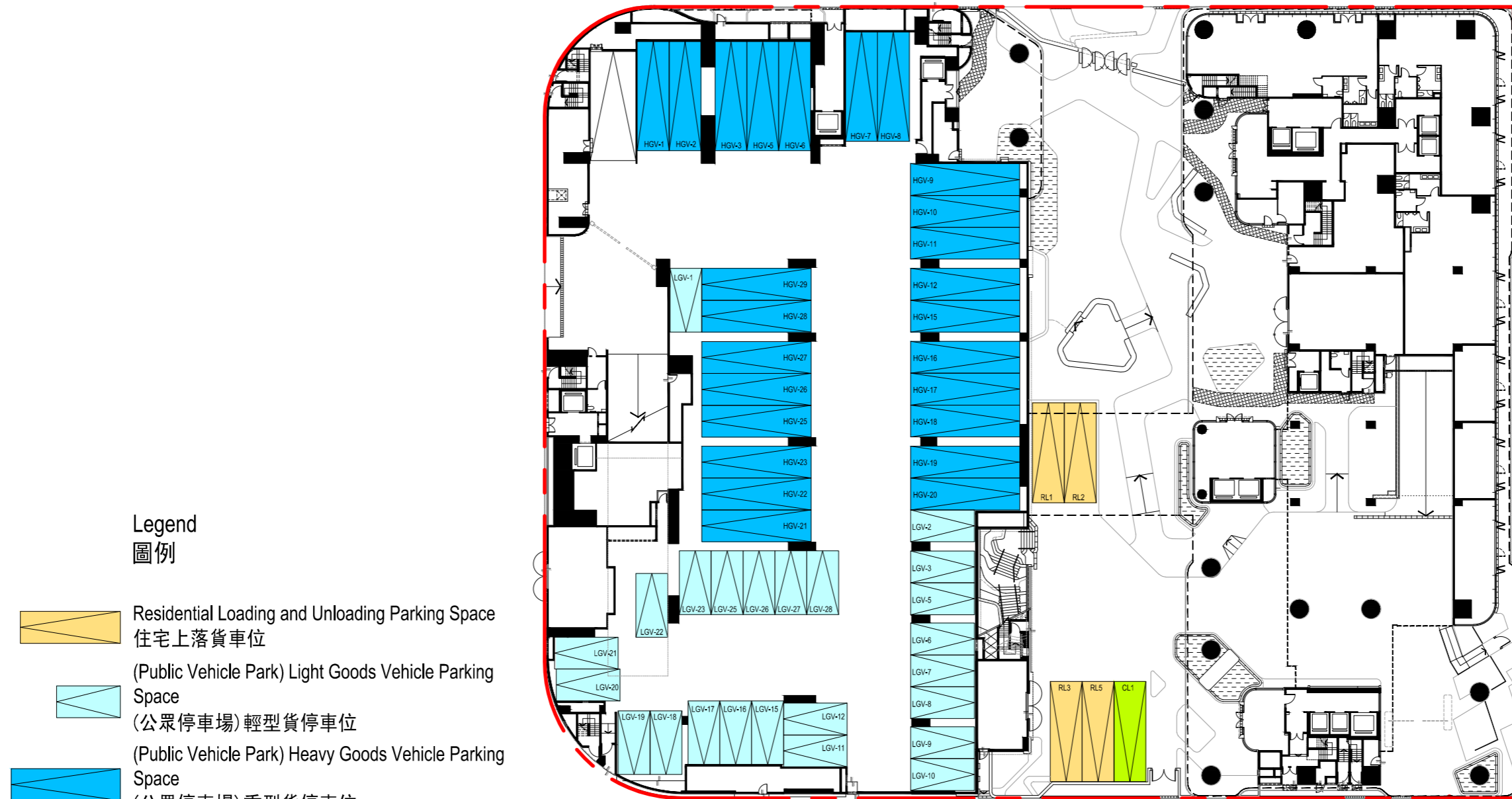
Location, Number, Dimensions and Area of Parking Spaces
 停車位位置、數目、尺寸及面積

Floor 樓層	Type of Parking Space 停車位類別	Number 數目	Dimensions of each Parking Space (LxW) (metre) 每個停車位之尺寸(長x闊)(米)	Area of each Parking Space (sq. metre) 每個停車位之面積(平方米)
B/F 地庫	Residential Parking Space 住宅停車位	123	5 x 2.5	12.5
	Parking Space for Vehicles of Disabled Persons 傷殘人士車輛停車位	2	5 x 3.5	17.5
	Residential Motor Cycle Parking Space 住宅電單車停車位	7	2.4 x 1	2.4
	Visitors' Parking Space 訪客停車位	19	5 x 2.5	12.5
	Visitors' Parking Space (serving as Paking Space for Vehicle of Disabled Persons) 訪客停車位 (作為傷殘人士車輛停車位)	1	5 x 3.5	17.5
	Other Non-industrial Parking Space 其他非工業停車位	3	5 x 2.5	12.5
	Other Non-industrial Motor Cycle Parking Space 其他非工業電單車停車位	1	2.4 x 1	2.4
	Other Non-industrial Parking Space for Vehicles of Disabled Persons 其他非工業傷殘人士車輛停車位	1	5 x 3.5	17.5


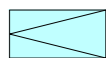
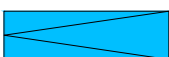


FLOOR PLANS OF PARKING SPACES IN THE DEVELOPMENT

發展項目中的停車位的樓面平面圖

GROUND FLOOR PLAN
地下平面圖



Legend
圖例

-  Residential Loading and Unloading Parking Space
住宅上落貨車位
-  (Public Vehicle Park) Light Goods Vehicle Parking Space
(公眾停車場) 輕型貨停車位
-  (Public Vehicle Park) Heavy Goods Vehicle Parking Space
(公眾停車場) 重型貨停車位
-  Other Non-industrial Loading and Unloading Parking Space
其他非工業車輛上落貨車位
-  Boundary Line of the Development
發展項目邊界線

Note: Residential Loading and Unloading Parking Space No. RL-4 is omitted.
備註：不設住宅上落貨車位編號 RL-4.

Heavy Goods Vehicle Parking Spaces Nos. HGV-4, HGV-13, HGV-14 & HGV-24 are omitted.
不設重型貨停車位編號 HGV-4, HGV-13, HGV-14 及 HGV-24.

Light Goods Vehicle Parking Spaces Nos. LGV-4, LGV-13, LGV-14 & LGV-24 are omitted.
不設輕型貨停車位編號 LGV-4, LGV-13, LGV-14 及 LGV-24.

Scale 0 10M(米) 20M(米)
比例

FLOOR PLANS OF PARKING SPACES IN THE DEVELOPMENT

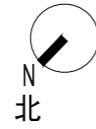
發展項目中的停車位的樓面平面圖

Location, Number, Dimensions and Area of Parking Spaces
 停車位位置、數目、尺寸及面積

Floor 樓層	Type of Parking Space 停車位類別	Number 數目	Dimensions of each Parking Space (LxW) (metre) 每個停車位之尺寸(長x闊)(米)	Area of each Parking Space (sq. metre) 每個停車位之面積(平方米)
G/F 地下	Residential Loading and Unloading Parking Space 住宅上落貨車位	4	11 x 3.5	38.5
	(Public Vehicle Park) Light Goods Vehicle Parking Space (公眾停車場) 輕型貨停車位	24	7 x 3.5	24.5
	(Public Vehicle Park) Heavy Goods Vehicle Parking Space (公眾停車場) 重型貨停車位	25	12 x 3.5	42
	Other Non-industrial Loading and Unloading Parking Space 其他非工業車輛上落貨車位	1	11 x 3.5	38.5

FLOOR PLANS OF PARKING SPACES IN THE DEVELOPMENT 發展項目中的停車位的樓面平面圖

1ST FLOOR PLAN
一樓樓面平面圖



Legend
圖例

-  (Public Vehicle Park) Private Car Parking Space
(公眾停車場) 私家車停車位
-  (Public Vehicle Park) Parking Space for Vehicles of Disabled Persons
(公眾停車場) 傷殘人士車輛停車位
-  Boundary Line of the Development
發展項目邊界線

Note: Private Car Parking Spaces Nos. 04, 13, 14, 24, 34, 40, 41, 42, 43, 44, 45, 46, 47, 48, 49, 53, 54, 58, 64, 74, 84, 94, 104, 114, 124, 134, 140, 141, 142, 143, 144, 145, 146, 147, 148, 149 & 154 are omitted.

備註：不設私家車停車位編號 04, 13, 14, 24, 34, 40, 41, 42, 43, 44, 45, 46, 47, 48, 49, 53, 54, 58, 64, 74, 84, 94, 104, 114, 124, 134, 140, 141, 142, 143, 144, 145, 146, 147, 148, 149 及 154。

Scale 0 10M(米) 20M(米)
比例

FLOOR PLANS OF PARKING SPACES IN THE DEVELOPMENT

發展項目中的停車位的樓面平面圖

Location, Number, Dimensions and Area of Parking Spaces
 停車位位置、數目、尺寸及面積

Floor 樓層	Type of Parking Space 停車位類別	Number 數目	Dimensions of each Parking Space (LxW) (metre) 每個停車位之尺寸(長x闊)(米)	Area of each Parking Space (sq. metre) 每個停車位之面積(平方米)
1/F 一樓	(Public Vehicle Park) Private Car Parking Space (公眾停車場) 私家車停車位	120	5 x 2.5	12.5
	(Public Vehicle Park) Parking Space for for Vehicles of Disabled Persons (公眾停車場) 傷殘人士車輛停車位	2	5 x 3.5	17.5