










 Location of the Development  
發展項目的位置

Scale:  0M/米 250M (米)

The location plan is made reference to the Digital Topographic Map Nos. T11-NW-A dated 15 May 2021 and T11-NW-C dated 15 May 2021 from Survey and Mapping Office of the Lands Department with adjustments where necessary.

此位置圖是參考地政總署測繪處於2021年5月15日出版之數碼地形圖(編號T11-NW-A)及2021年5月15日出版之數碼地形圖(編號T11-NW-C)編製，有需要處經修正處理。

### NOTATION 圖例

 Bus Depot 巴士車廠	 Public Transport Terminal (including Rail Station) 公共交通總站 (包括鐵路車站)
 Ventilation Shaft for the Mass Transit Railway 香港鐵路的通風井	 Public Utility Installation 公用事業設施裝置
 Sewage Treatment Works and Facilities 污水處理廠及設施	 School (including Kindergarten) 學校 (包括幼稚園)
 Power Plant (including Electricity Sub-stations) 發電廠 (包括電力分站)	 Petrol Filling Station 油站
 Market (including Wet Market and Wholesale Market) 市場 (包括濕貨市場及批發市場)	 Public Park 公園
 Public Carpark (including Lorry Park) 公眾停車場 (包括貨車停泊處)	

The maps reproduced with permission of the Director of Lands. © The Government of Hong Kong SAR. Licence No. 120/2020.

地圖版權屬香港特區政府，經地政總署准許複印，版權特許編號120/2020。

#### Notes:

- The Vendor advises prospective purchasers to conduct an on-site visit for a better understanding of the Development, its surrounding environment and the public facilities nearby.
- The location plan may show more area than that is required under the Residential Properties (First-hand Sales) Ordinance due to the technical reason that the boundary of the Development is irregular.

#### 附註：

- 賣方建議準買家到有關發展項目地盤作實地考察，以對該發展項目、其周邊地區環境及附近的公共設施有較佳了解。
- 由於發展項目的邊界不規則的技術原因，此所在位置圖所顯示的範圍可能超過《一手住宅物業銷售條例》所規定的範圍。