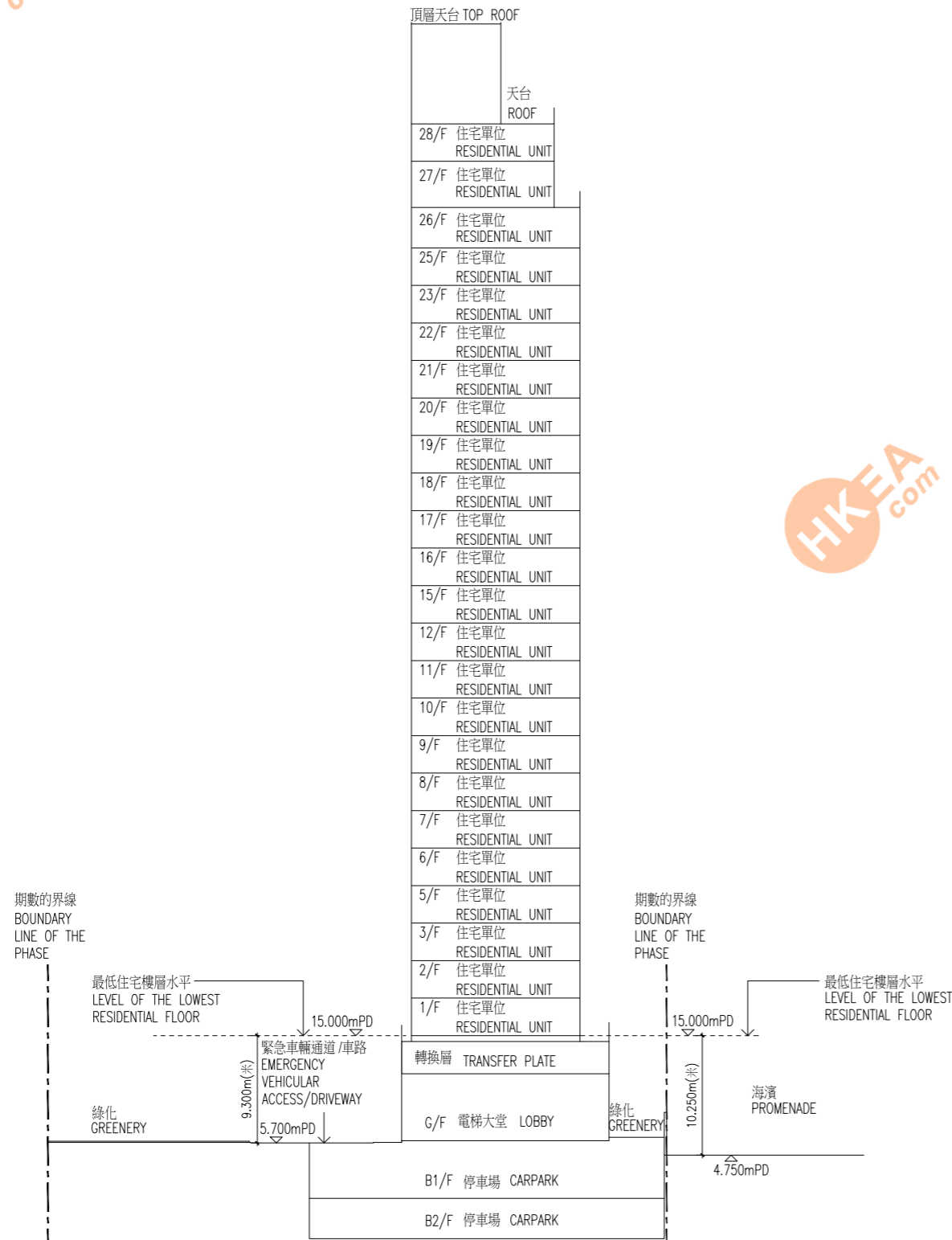


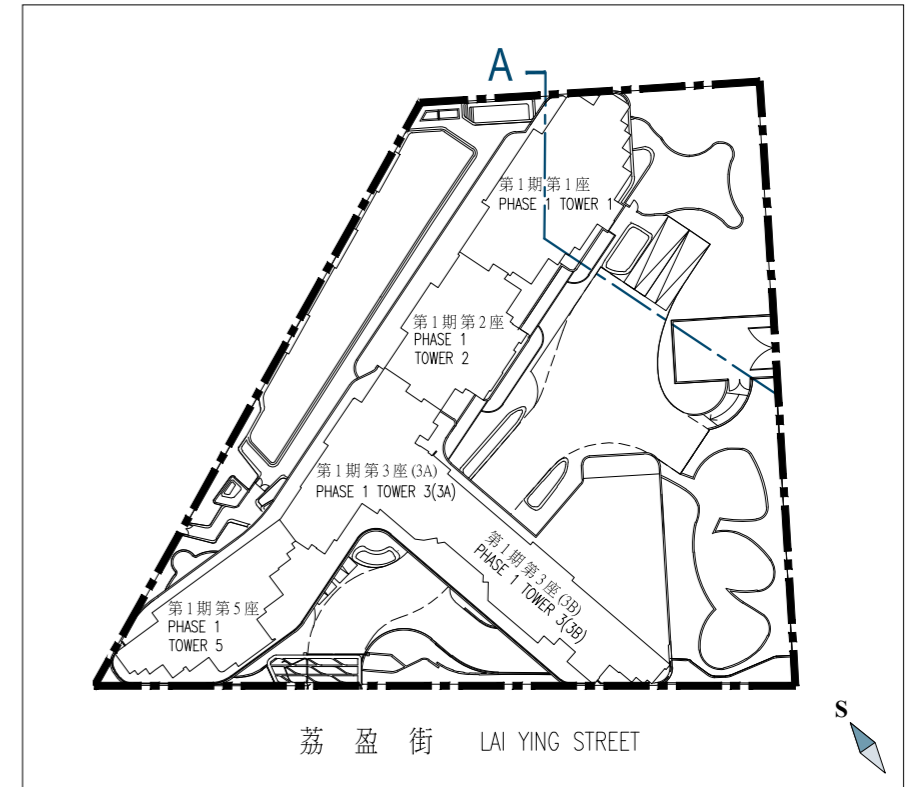
Cross Section Plan A 橫截面圖 A



Phase 1 Tower 1 第1期 第1座



Key Plan 索引圖



--- Boundary line of the Phase
 期數的界線

LEGEND 圖例

▽ Height (in metres) above Hong Kong Principal Datum (mPD).
 香港主水平基準以上高度 (以米計算)。

- - - Dotted line denotes the level of the lowest residential floor.
 虛線為最低住宅樓層水平。

The part of Emergency Vehicular Access / Driveway adjacent to the building is 5.700 metres above the Hong Kong Principal Datum.

毗鄰建築物的一段緊急車輛通道/車路為香港主水平基準以上5.700米。


The part of Promenade adjacent to the building is 4.750 metres above the Hong Kong Principal Datum.

毗鄰建築物的一段海濱為香港主水平基準以上4.750米。

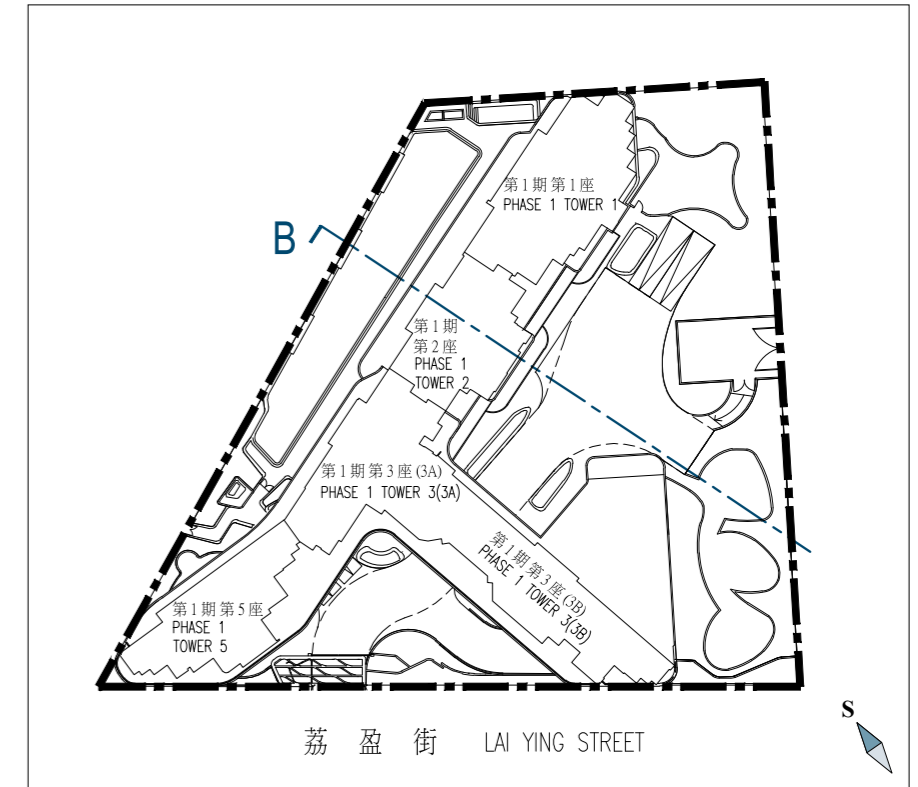
Cross Section Plan B 橫截面圖 B



Phase 1 Tower 2 第1期 第2座



Key Plan 索引圖



Boundary line of the Phase
期數的界線

LEGEND 圖例

Height (in metres) above Hong Kong Principal Datum (mPD).
香港主水平基準以上高度（以米計算）。

Dotted line denotes the level of the lowest residential floor.
虛線為最低住宅樓層水平。

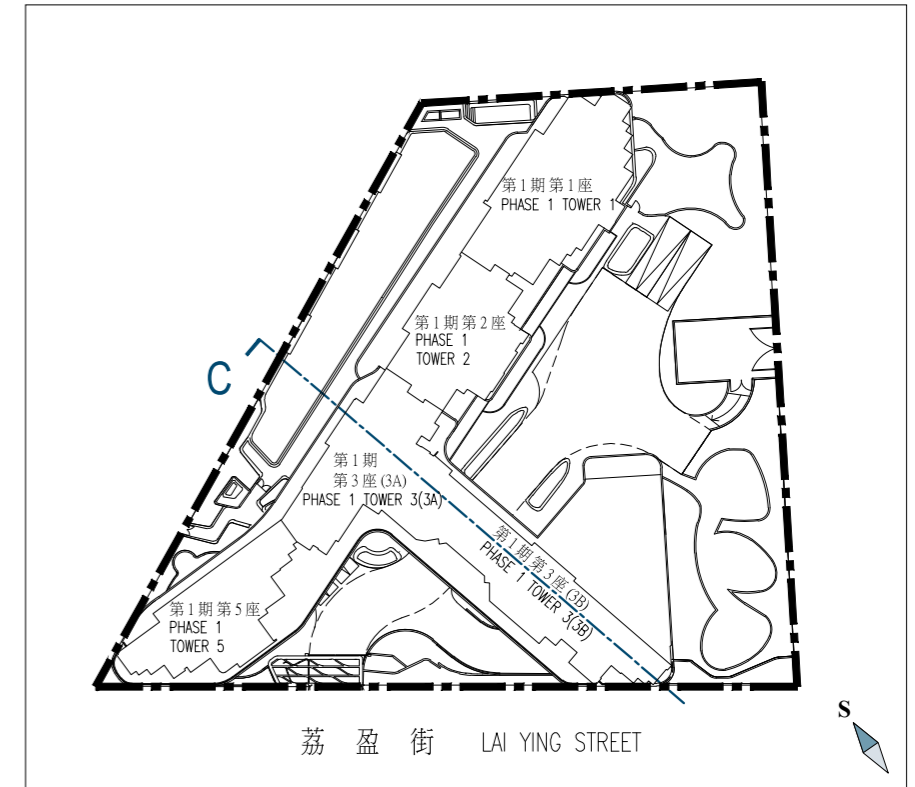
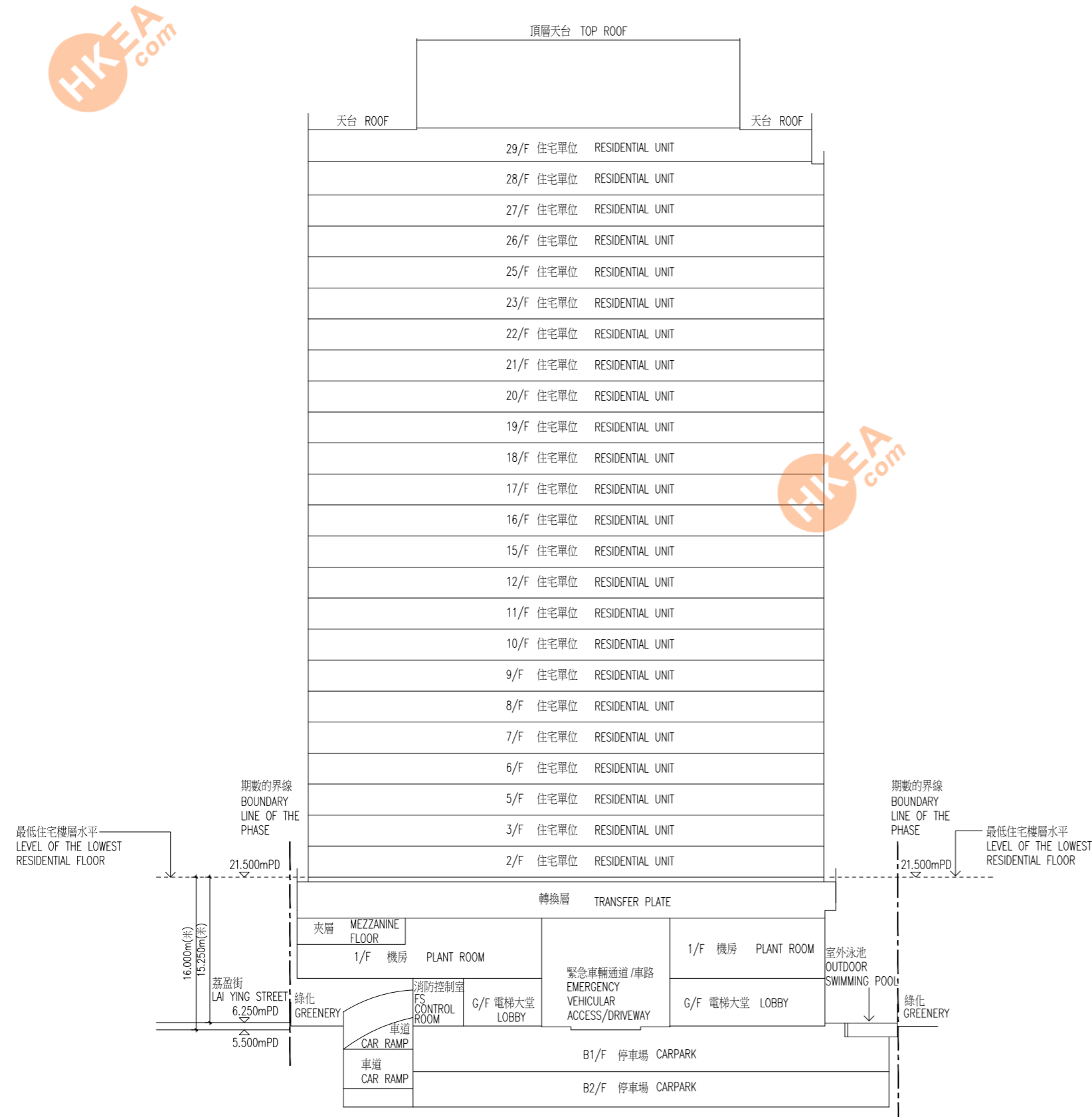
The part of Emergency Vehicular Access / Driveway adjacent to the building is 5.700 metres above the Hong Kong Principal Datum.

毗鄰建築物的一段緊急車輛通道/車路為香港主水平基準以上 5.700米。

Cross Section Plan C
橫截面圖 C

Phase 1 Tower 3(3A&3B)
第1期 第3座(3A&3B)

Key Plan
索引圖



Boundary line of the Phase
期數的界線

LEGEND 圖例

▽ Height (in metres) above Hong Kong Principal Datum (mPD).
香港主水平基準以上高度 (以米計算)。

--- Dotted line denotes the level of the lowest residential floor.
虛線為最低住宅樓層水平。

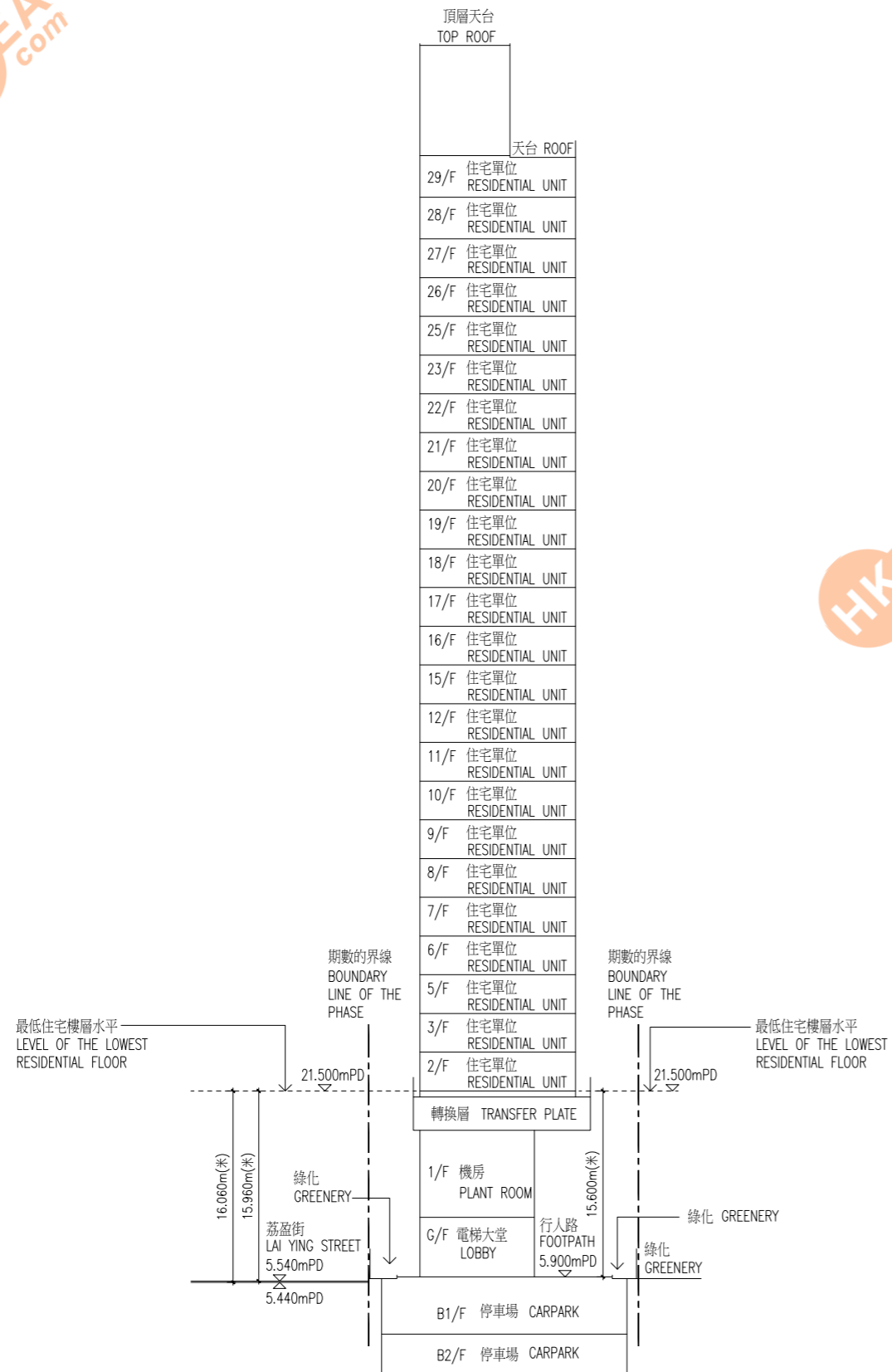
The part of Lai Ying Street adjacent to the building is 5.500 metres to 6.250 metres above the Hong Kong Principal Datum.

毗鄰建築物的一段荔盈街為香港主水平基準以上5.500米至6.250米。

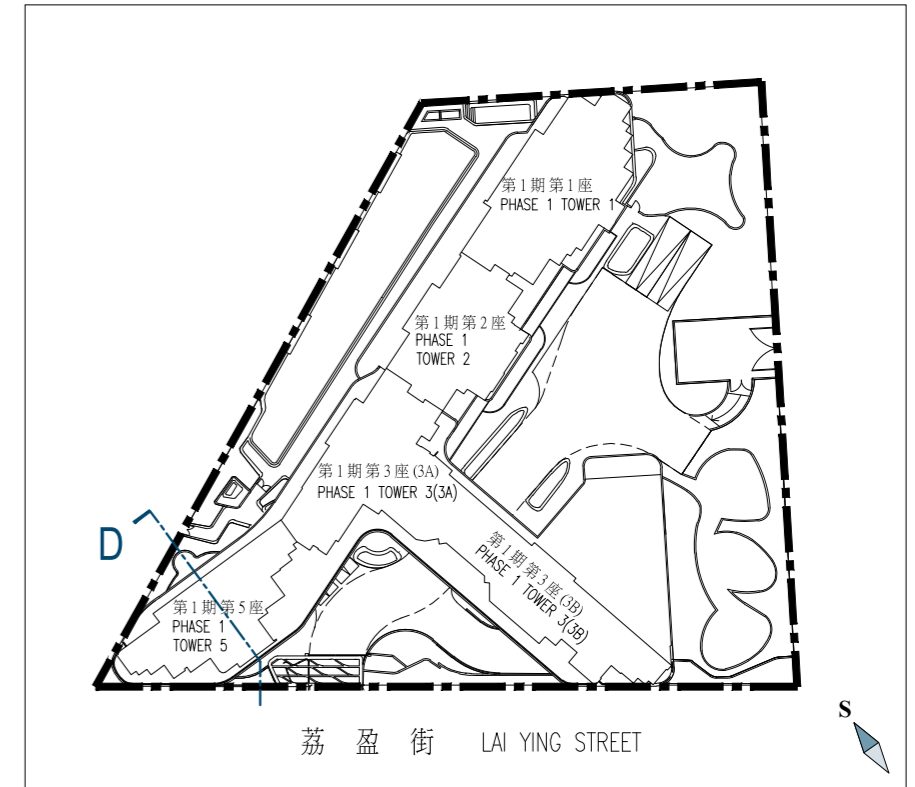
Cross Section Plan D 橫截面圖 D



Phase 1 Tower 5 第1期 第5座



Key Plan 索引圖



Boundary line of the Phase
期數的界線

LEGEND 圖例

▽ Height (in metres) above Hong Kong Principal Datum (mPD).
香港主水平基準以上高度 (以米計算)。

--- Dotted line denotes the level of the lowest residential floor.
虛線為最低住宅樓層水平。

The part of Lai Ying Street adjacent to the building is 5.440 metres to 5.540 metres above the Hong Kong Principal Datum.

毗鄰建築物的一段荔盈街為香港主水平基準以上5.440米至5.540米。

The part of Footpath to the building is 5.900 metres above the Hong Kong Principal Datum.

毗鄰建築物的一段行人路為香港主水平基準以上5.900米。