

KEY PLAN 索引圖

Legend 圖例:

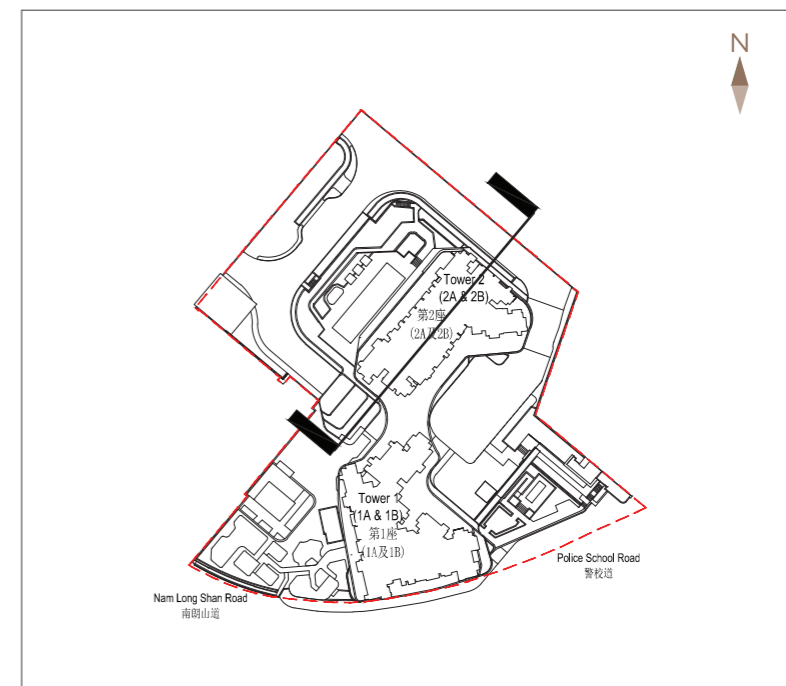
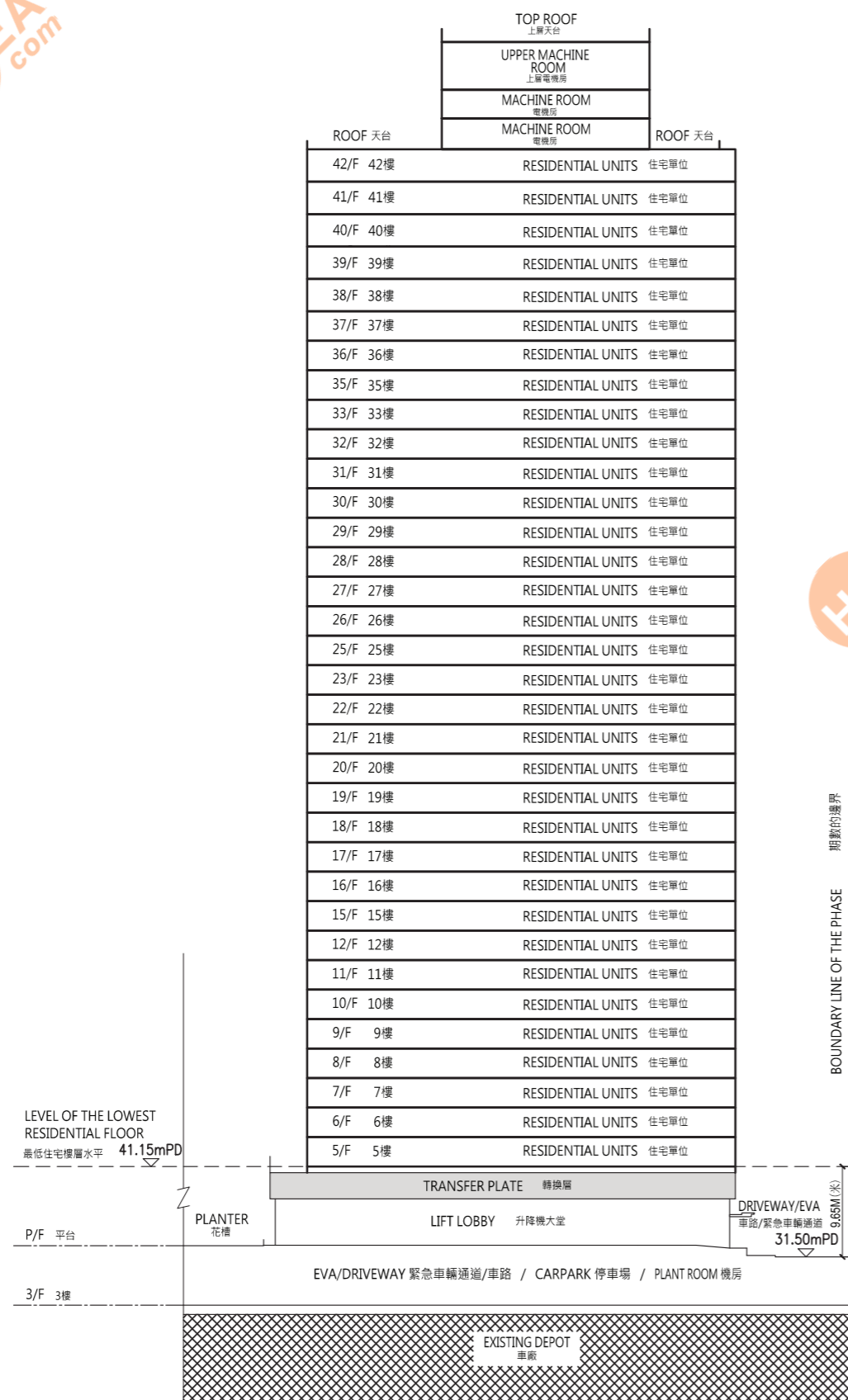
- Height in metres above the Hong Kong Principal Datum (HKPD) (in metres).
 香港主水平基準以上高度(米)。
 - Dotted line denotes the level of the lowest residential floor of the building.
 虛線為該建築物最低住宅樓層水平。
- The part of Police School Road adjacent to the building is 19.87 metres to 22.52 metres above the Hong Kong Principal Datum.
 毗鄰建築物的一段警校道為香港主水平基準以上19.87米至22.52米。

19

CROSS-SECTION PLAN OF BUILDING IN THE PHASE 期數中的建築物橫截面圖



Tower 2 (2A & 2B)
第2座(2A及2B)



KEY PLAN 索引圖

Legend 圖例:

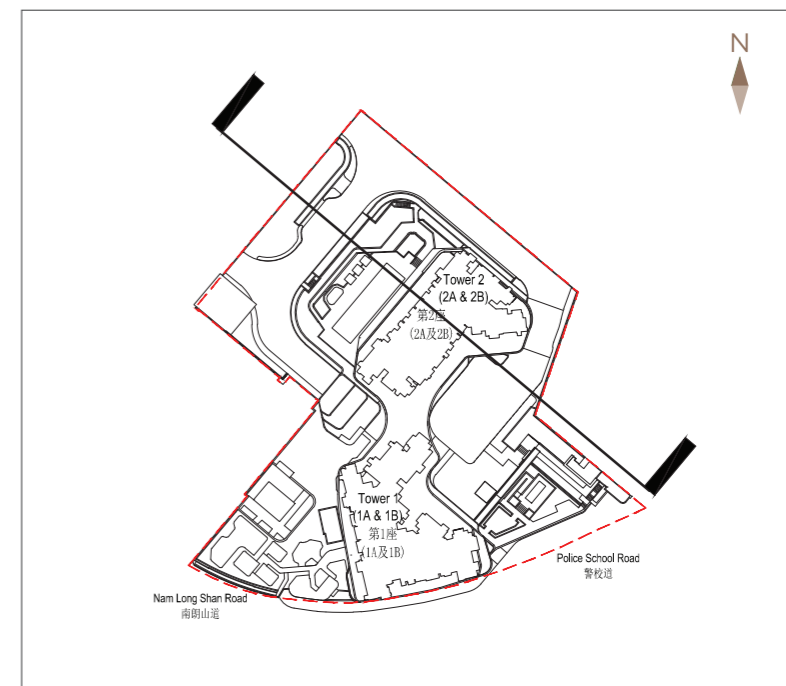

- Height in metres above the Hong Kong Principal Datum (HKPD) (in metres). 香港主水平基準以上高度(米)。
- Dotted line denotes the level of the lowest residential floor of the building. 虛線為該建築物最低住宅樓層水平。
- The part of Driveway/Emergency Vehicular Access (EVA) adjacent to the Building is 31.50 metres above the Hong Kong Principal Datum. 毗鄰建築物的一段車路/緊急車輛通道為香港主水平基準以上31.50米。

19

CROSS-SECTION PLAN OF BUILDING IN THE PHASE 期數中的建築物橫截面圖



Tower 2 (2A & 2B)
第2座(2A及2B)



KEY PLAN 索引圖

Legend 圖例:

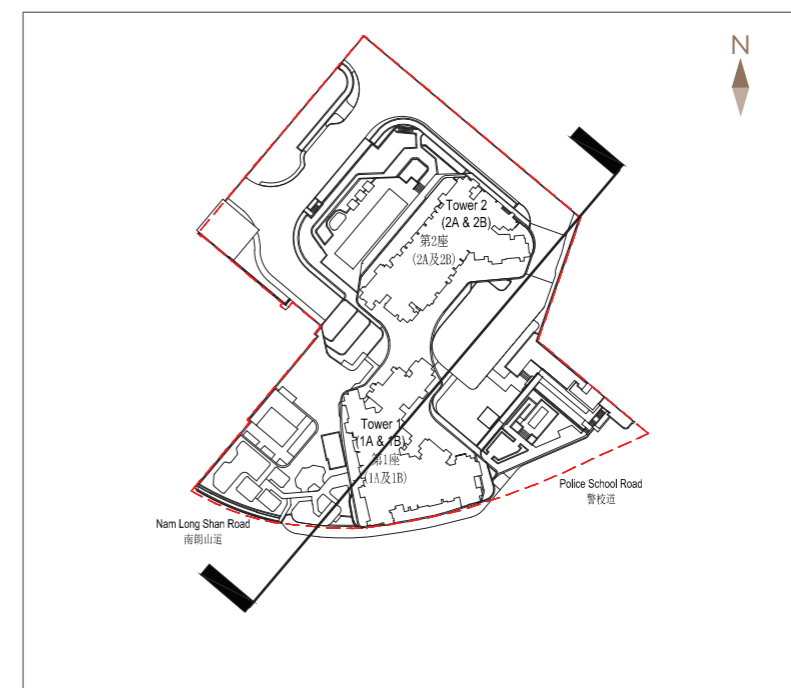

- Height in metres above the Hong Kong Principal Datum (HKPD) (in metres). 香港主水平基準以上高度(米)。
- Dotted line denotes the level of the lowest residential floor of the building. 虛線為該建築物最低住宅樓層水平。

The part of Driveway/Emergency Vehicular Access (EVA) adjacent to the Building is 31.50 metres to 32.70 metres above the Hong Kong Principal Datum. 毗鄰建築物的一段車路/緊急車路為香港主水平基準以上31.50米至32.70米。

The part of Driveway/Emergency Vehicular Access (EVA) adjacent to the Building is 31.50 metres above the Hong Kong Principal Datum. 毗鄰建築物的一段車路/緊急車路為香港主水平基準以上31.50米。

19

CROSS-SECTION PLAN OF BUILDING IN THE PHASE 期數中的建築物橫截面圖



KEY PLAN 索引圖

Legend 圖例:

- Height in metres above the Hong Kong Principal Datum (HKPD) (in metres).
香港主水平基準以上高度(米)。
- Dotted line denotes the level of the lowest residential floor of the building.
虛線為該建築物最低住宅樓層水平。

The part of Driveway/Emergency Vehicular Access (EVA) adjacent to the Building is 31.50 metres to 32.70 metres above the Hong Kong Principal Datum.
毗鄰建築物的一段車路/緊急車路為香港主水平基準以上31.50米至32.70米。

The part of Nam Long Shan Road adjacent to the building is 21.54 metres to 22.43 metres above the Hong Kong Principal Datum.
毗鄰建築物的一段南朗山道為香港主水平基準以上21.54米至22.43米。