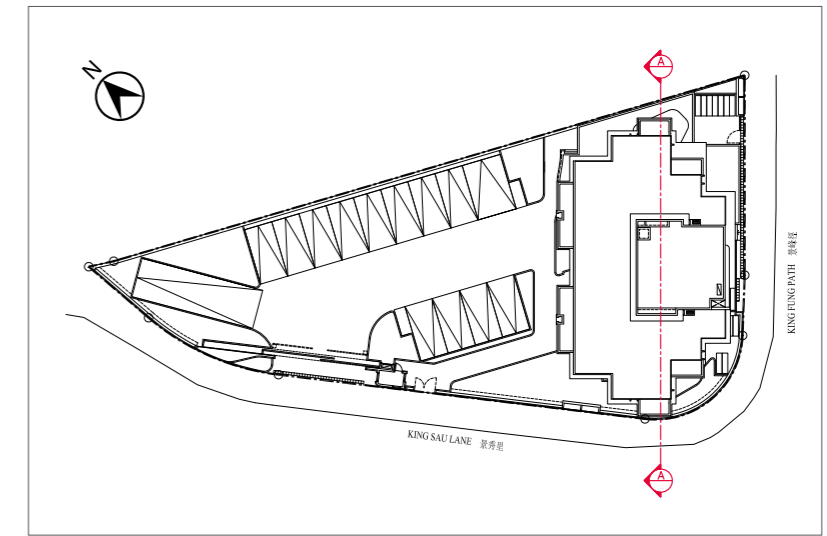
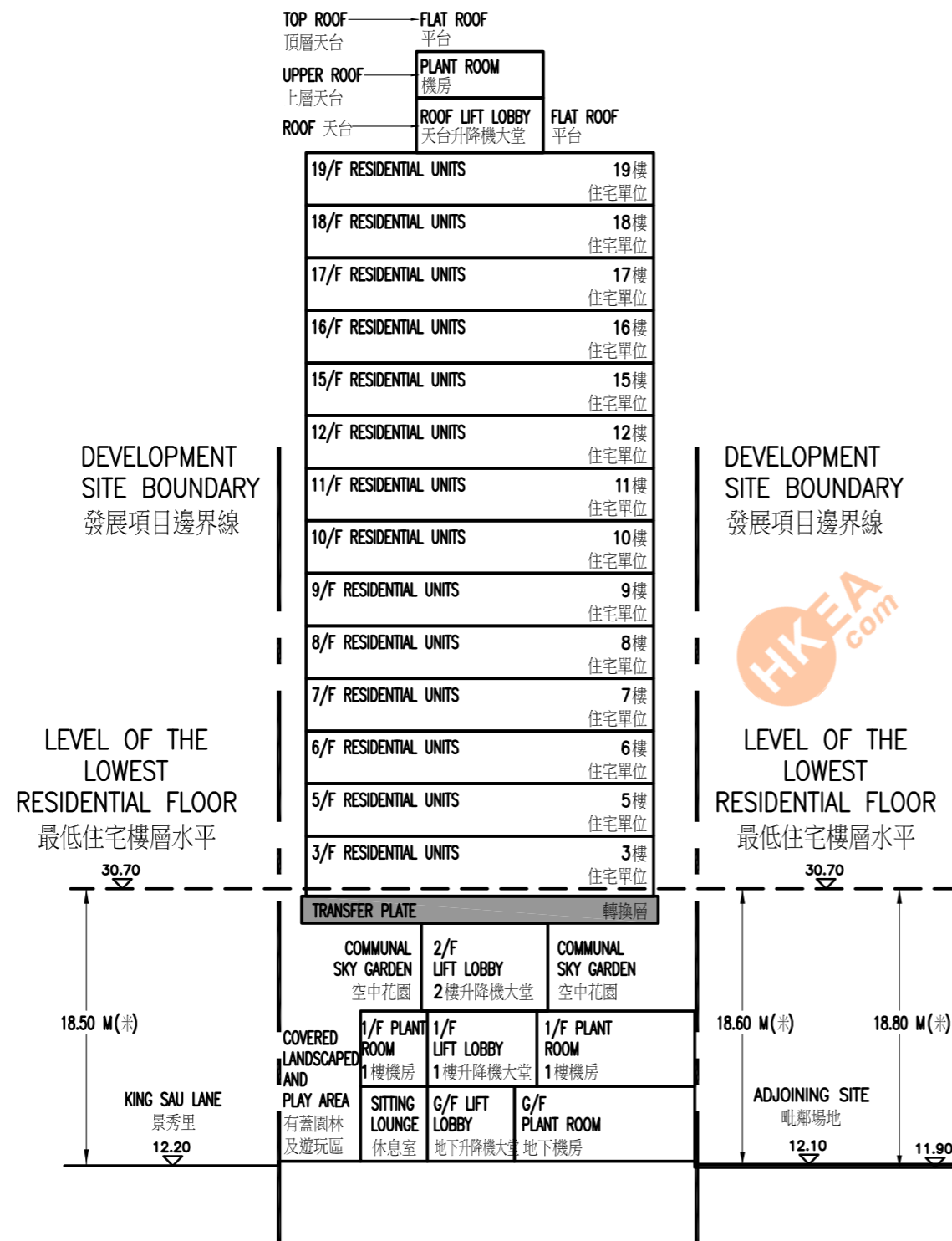


CROSS-SECTION PLAN OF BUILDING IN THE DEVELOPMENT 發展項目中的建築物的橫截面圖

CROSS-SECTION PLAN A-A
橫截面圖 A-A



KEY PLAN 索引圖

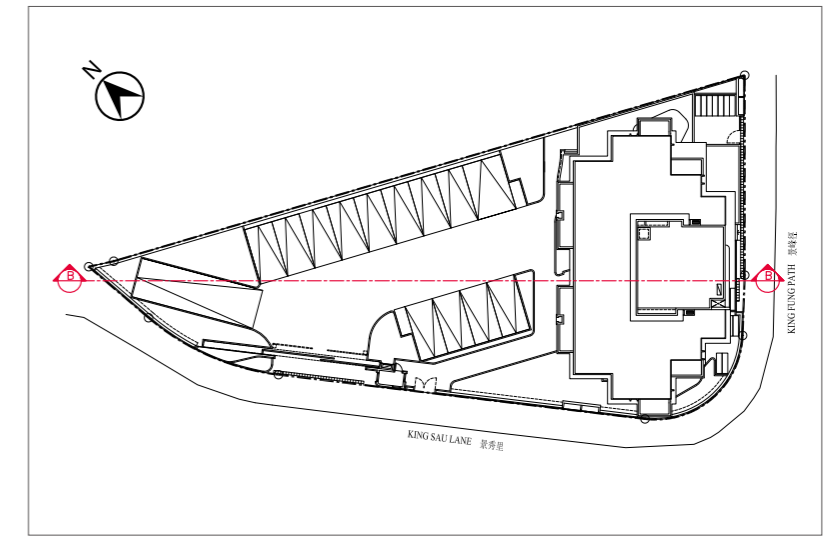
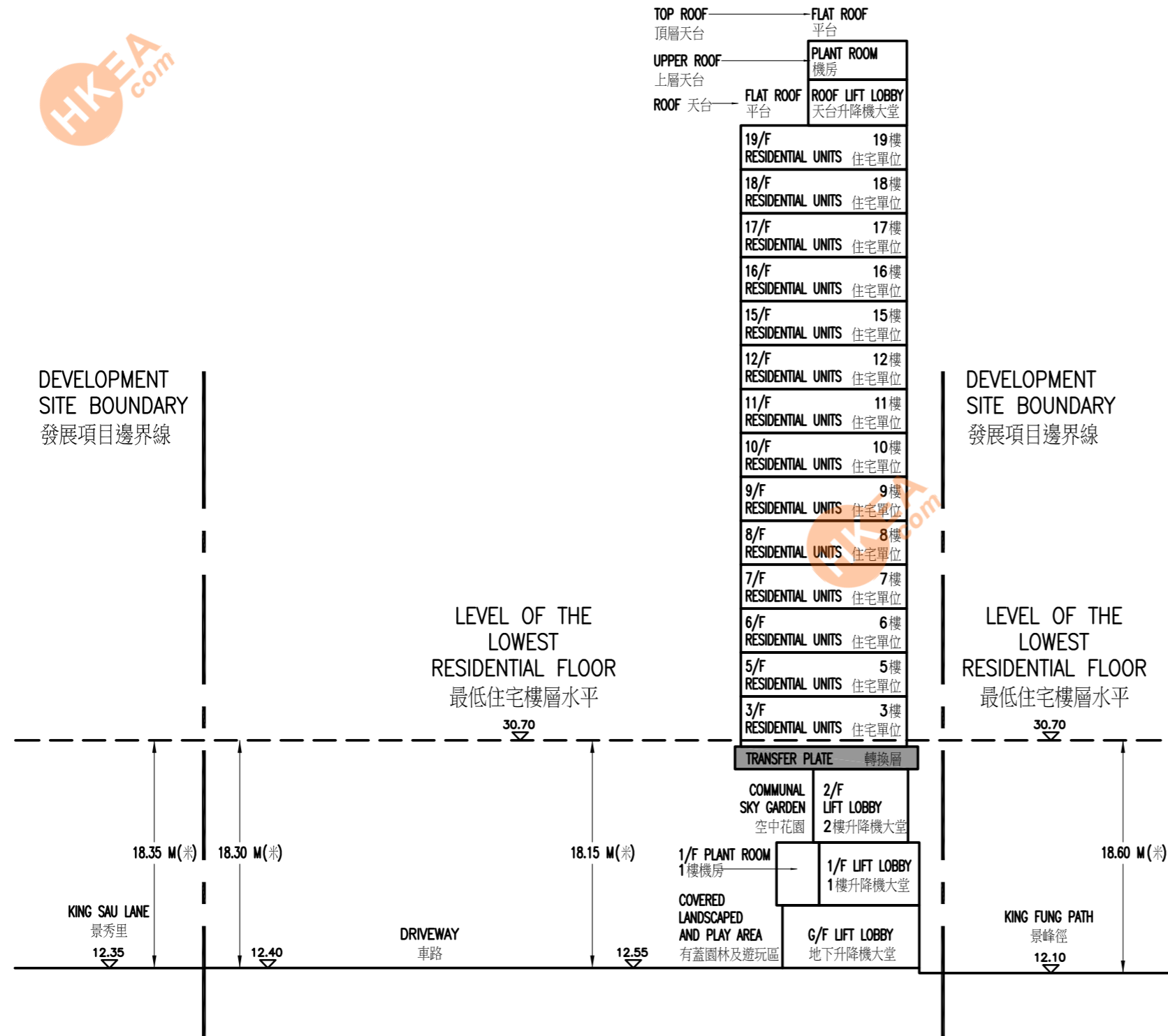


1. The part of King Sau Lane adjacent to the building is 12.20 metres above the Hong Kong Principal Datum.
2. The part of Adjoining Site adjacent to the building is 11.90 to 12.10 metres above the Hong Kong Principal Datum.
3. Dotted line (-----) denotes the level of the lowest residential floor.
4. ∇ Denotes height in metres above the Hong Kong Principal Datum.

1. 毗連建築物的一段景秀里為香港主水平基準以上12.20米。
2. 毗連建築物的一段毗鄰場地為香港主水平基準以上11.90至12.10米。
2. 虛線(-----)為最低住宅樓層水平。
3. ∇代表香港主水平基準以上高度(米)。

CROSS-SECTION PLAN OF BUILDING IN THE DEVELOPMENT 發展項目中的建築物的橫截面圖

CROSS-SECTION PLAN B-B 橫截面圖 B-B



KEY PLAN 索引圖



1. The part of King Fung Path adjacent to the building is 12.10 metres above the Hong Kong Principal Datum.
2. The part of driveway adjacent to the building is 12.40 to 12.55 metres above the Hong Kong Principal Datum.
3. The part of King Sau Lane adjacent to the building is 12.35 metres above the Hong Kong Principal Datum.
4. Dotted line (-----) denotes the level of the lowest residential floor.
5. ∇ Denotes height in metres above the Hong Kong Principal Datum.

1. 毗連建築物的一段景峰徑為香港主水平基準以上 12.10 米。
2. 毗連建築物的一段車路為香港主水平基準以上 12.40 至 12.55 米。
3. 毗連建築物的一段景秀里為香港主水平基準以上 12.35 米。
4. 虛線 (-----) 為最低住宅樓層水平。
5. ∇ 代表香港主水平基準以上高度 (米)。