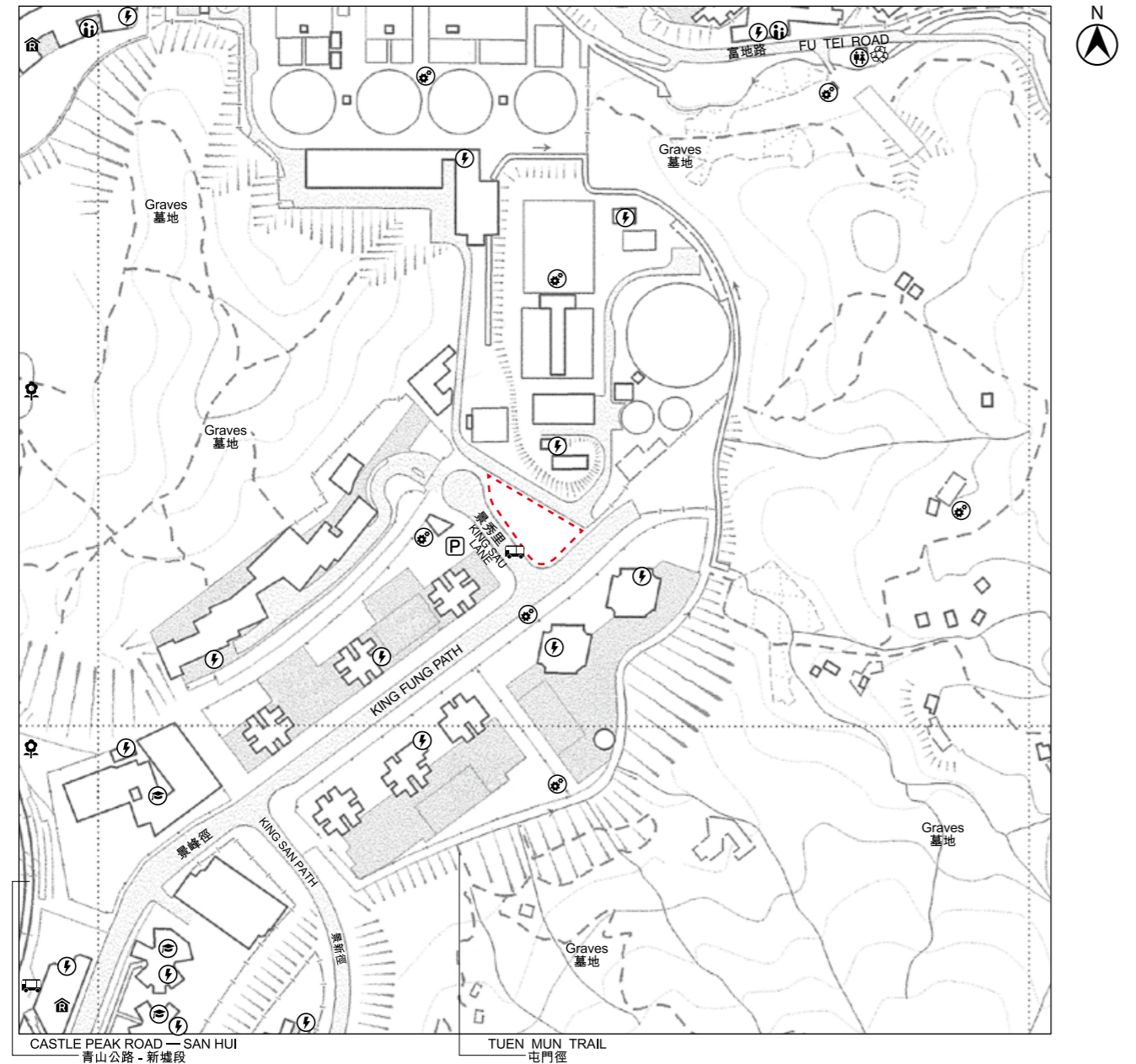




LOCATION PLAN OF THE DEVELOPMENT 發展項目的所在位置圖

This Location Plan is prepared by the Vendor with reference to the Survey Sheet No. 6-SW-A dated 26 October 2021 from the Survey and Mapping Office of the Lands Department, with adjustments where necessary.











此所在位置圖是由賣方擬備並參考地政總署測繪處於2021年10月26日出版之測繪圖，圖幅編號6-SW-A，有需要處經修正處理。



 Location of the Development
發展項目的位置

Scale 比例：  0 50 100 150 200 250M(米)

NOTATION 圖例

	Power Plant (including Electricity Sub-stations)	發電廠 (包括電力分站)
	Public Carpark (including a Lorry Park)	公眾停車場 (包括貨車停泊處)
	Public Convenience	公廁
	Public Utility Installation	公用事業設施裝置
	Public Transport Terminal (including a Rail Station)	公共交通總站 (包括鐵路車站)
	Public Park	公園
	Refuse Collection Point	垃圾收集站
	Religious Institution (Including a Church, a Temple and a Tsz Tong)	宗教場所 (包括教堂、廟宇及祠堂)
	School (including a Kindergarten)	學校 (包括幼稚園)
	Social Welfare Facilities (including an Elderly Centre and a Home for the Mentally Disabled)	社會福利設施 (包括老人中心及弱智人士護理院)

Note:

1. The Vendor advises prospective purchasers to conduct an on-site visit for a better understanding of the Development site, its surrounding environment and the public facilities nearby.
2. The location plan may show more than the area required under the Residential Properties (First-hand Sales) Ordinance due to the technical reason that the boundary of the Development is irregular.

備註：

1. 賣方建議準買家到有關發展地盤作實地考察，以對該發展地盤、其周邊地區環境及附近的公共設施有較佳了解。
2. 由於發展項目的邊界不規則的技術原因，此所在位置圖所顯示的範圍可能超過《一手住宅物業銷售條例》所規定的範圍。

The map reproduced with permission of the Director of Lands. © The Government of the Hong Kong SAR. Licence No. 56/2021.

地圖版權屬香港特區政府，經地政總署准許複印，版權特許編號 56/2021。