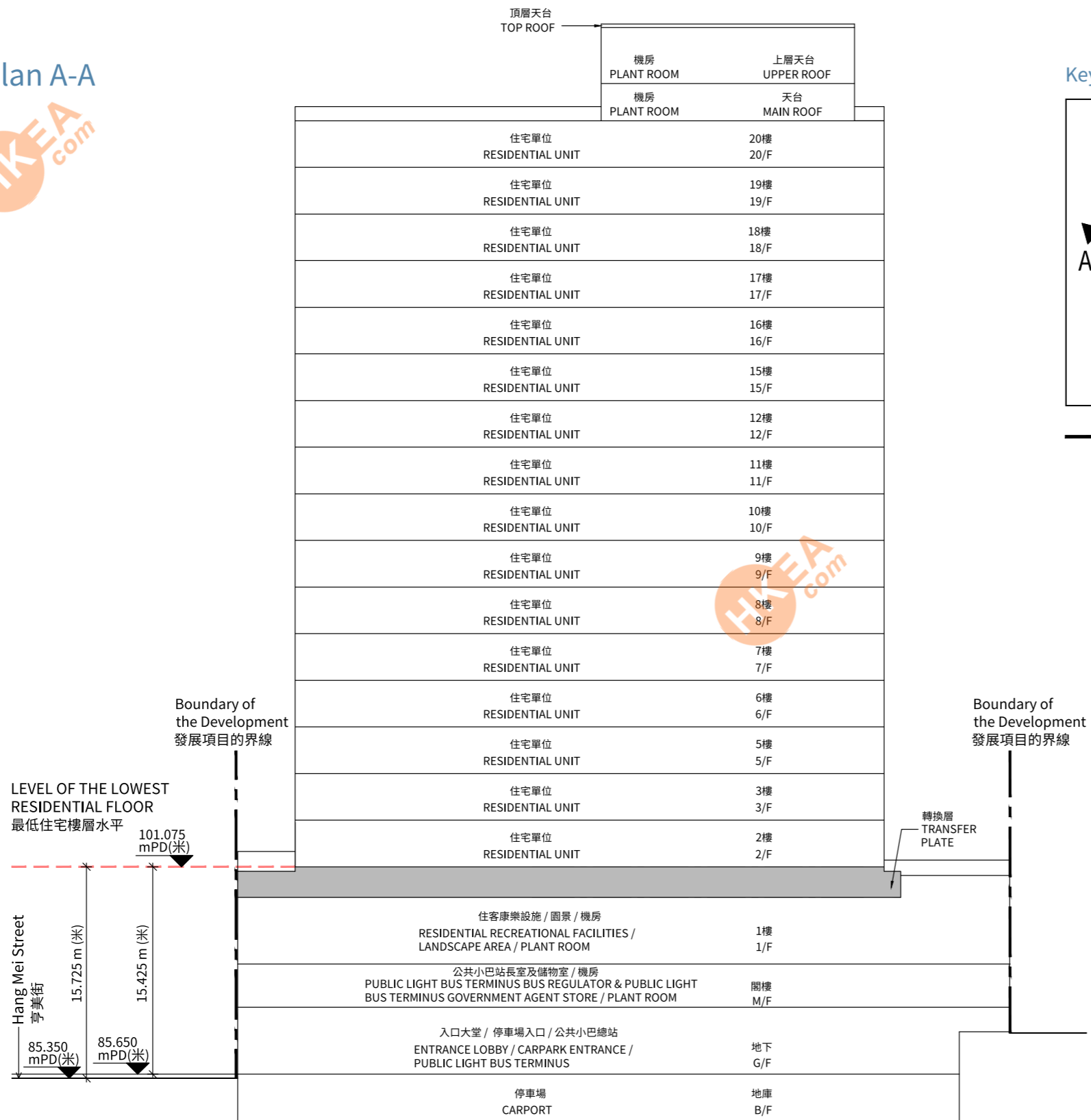


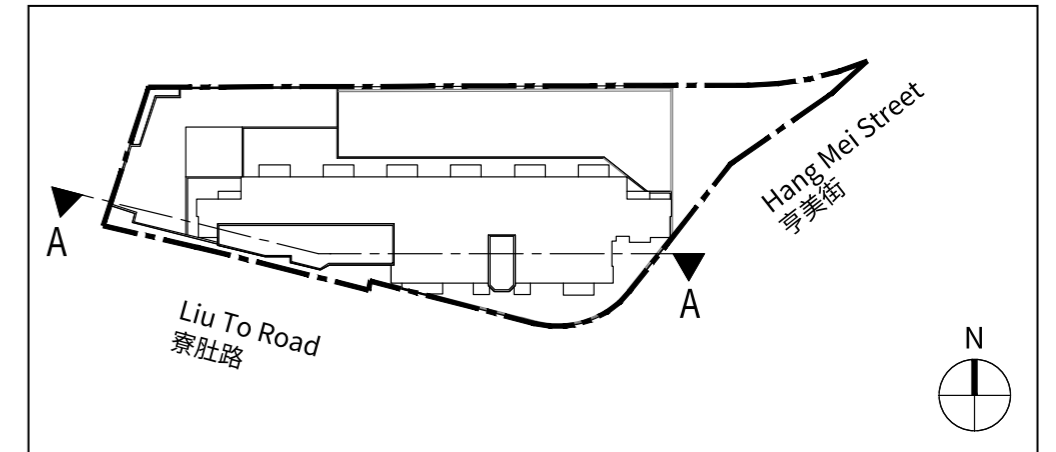
CROSS-SECTION PLAN OF BUILDING IN THE DEVELOPMENT

發展項目中的建築物的橫截面圖

Cross-section Plan A-A
橫截面圖 A-A



Key Plan 指示圖



Boundary of the Development
發展項目的界線



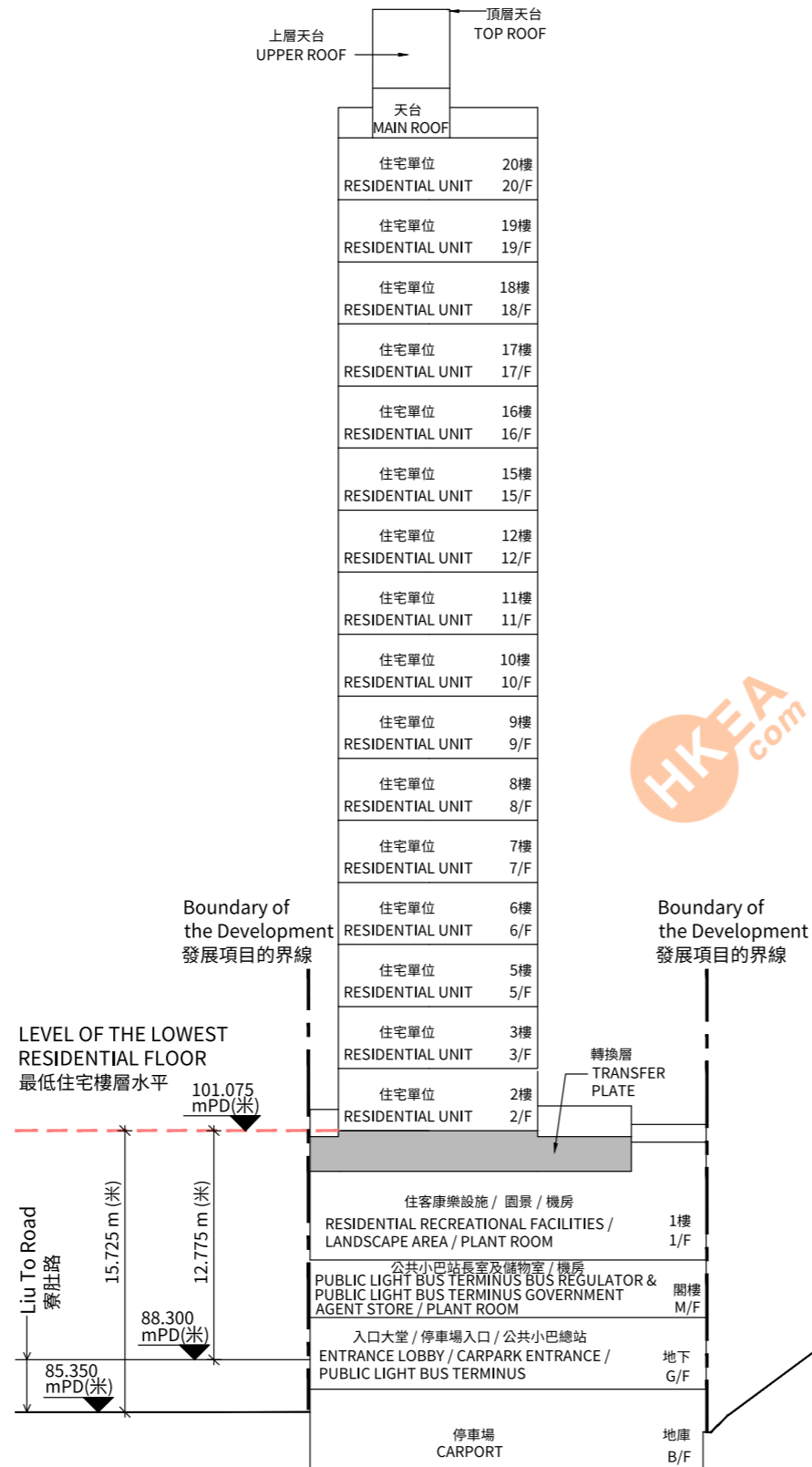
1. The part of Hang Mei Street adjacent to the building is 85.350 to 85.650 metres above the Hong Kong Principal Datum.
2. The level of the lowest residential floor of the building is 101.075 metres above the Hong Kong Principal Datum.
3. Red dotted line denotes the level of the lowest residential floor.
4. ▼ denotes height in metres above the Hong Kong Principal Datum (mPD).

1. 毗鄰建築物的一段亨美街為香港主水平基準以上 85.350 米至 85.650 米。
2. 發展項目之最低住宅樓層為香港主水平基準以上 101.075 米。
3. 紅色虛線為最低住宅樓層水平。
4. ▼ 為香港主水平基準以上高度 (以米計算)。

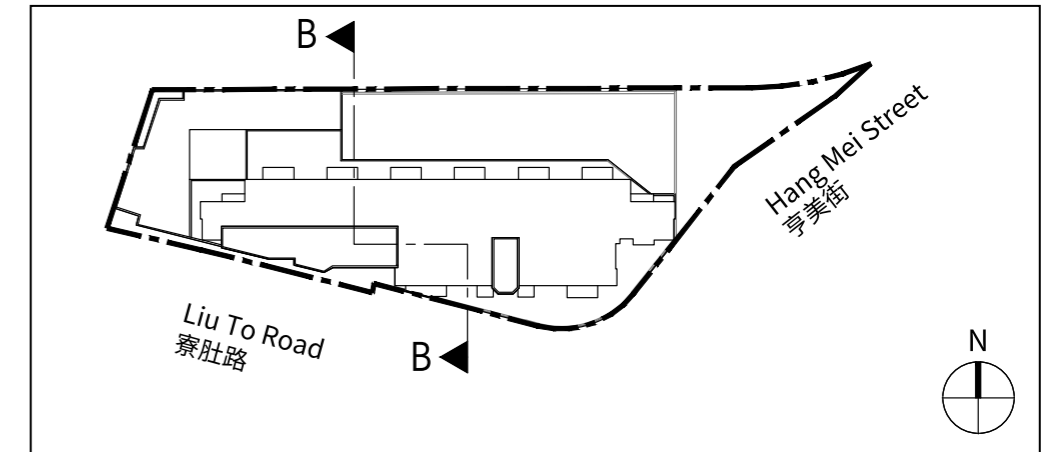
CROSS-SECTION PLAN OF BUILDING IN THE DEVELOPMENT

發展項目中的建築物的橫截面圖

Cross-section Plan B-B 橫截面圖 B-B



Key Plan 指示圖



1. The part of Liu To Road adjacent to the building is 85.350 to 88.300 metres above the Hong Kong Principal Datum.
2. The level of the lowest residential floor of the building is 101.075 metres above the Hong Kong Principal Datum.
3. Red dotted line denotes the level of the lowest residential floor.
4. ▼ denotes height in metres above the Hong Kong Principal Datum (mPD).

1. 毗鄰建築物的一段寮肚路為香港主水平基準以上 85.350 米至 88.300 米。
2. 發展項目之最低住宅樓層為香港主水平基準以上 101.075 米。
3. 紅色虛線為最低住宅樓層水平。
4. ▼ 為香港主水平基準以上高度 (以米計算)。