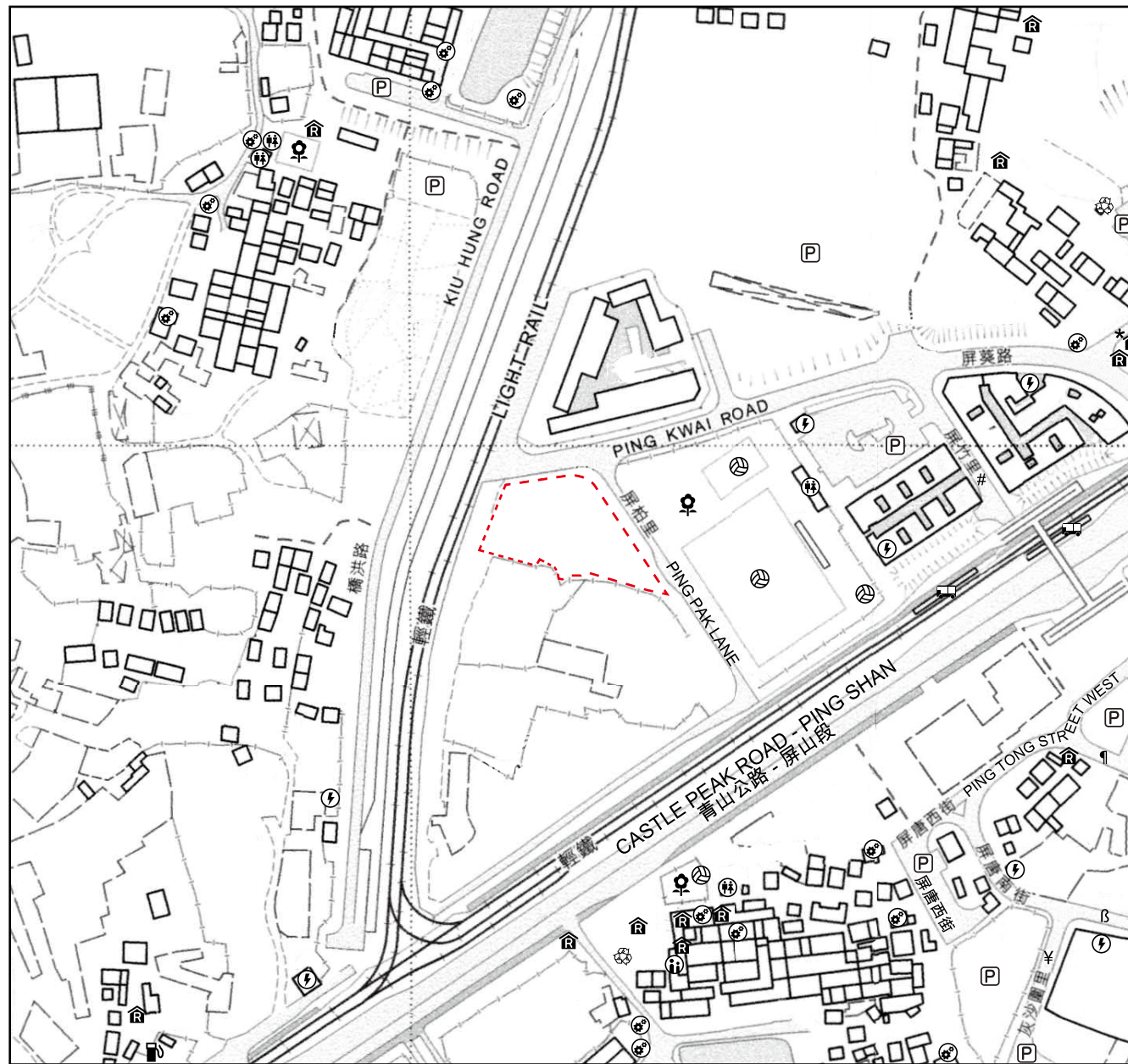

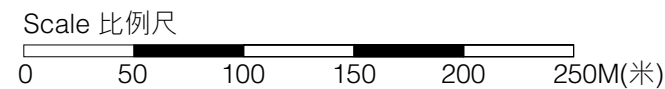


# 07 LOCATION PLAN OF THE DEVELOPMENT 發展項目的所在位置圖



 Location of the Development  
發展項目的位置



The map reproduced with permission of the Director of Lands. © The Government of the Hong Kong SAR. Licence No. 80/2021.  
地圖版權屬香港特區政府，經地政總署准許複印，版權特許編號 80/2021。

Notes:

1. The Vendor advises prospective purchasers to conduct an on-site visit for a better understanding of the Development site, its surrounding environment and the public facilities nearby.
2. The plan may show more than the area required under the Residential Properties (First-hand Sales) Ordinance due to the technical reason that the boundary of the Development is irregular.



This Location Plan is prepared by the Vendor with reference to the Survey Sheet No. 6-NW-A dated 26 October 2021 and 6-NW-B dated 1 November 2021 from Survey and Mapping Office of the Lands Department.

此位置圖是參考2021年10月26日及2021年11月1日出版之地政總署測繪處之測繪圖，圖幅編號6-NW-A及6-NW-B，並由賣方擬備。

NOTATION 圖例

- |  |   |
|--|---|
|  Public Transport Terminal<br>(including Rail Station)<br>公共交通總站 (包括鐵路車站) |  Public Utility Installation<br>公用事業設施裝置   |
|  Public Park<br>公園  |  Religious Institution<br>(including Church, Temple and Tsz Tong)<br>宗教場所 (包括教堂、廟宇及祠堂)                                 |
|  Petrol Filling Station<br>油站   |  Sports Facilities<br>(including Sports Ground and Swimming Pool)<br>體育設施 (包括運動場及游泳池)                                  |
|  Power Plant<br>(including Electricity Sub-stations)<br>發電廠 (包括電力分站)      |  Refuse Collection Point<br>垃圾收集站  |
|  Public Car Park (including Lorry Park)<br>公眾停車場 (包括貨車停泊處)                |  Social Welfare Facilities<br>(including Elderly Centre and Home for the Mentally Disabled)<br>社會福利設施 (包括老人中心及弱智人士護理院) |
|  Public Convenience<br>公廁   |   |

Street name(s) not shown in full in the Location Plan of the Development:

於發展項目的所在位置圖未能顯示之街道全名:

- |                                  |                            |                                  |
|----------------------------------|----------------------------|----------------------------------|
| * PING YEUNG LANE<br>屏楊里         | # PING CHUK LANE<br>屏竹里    | ¶ PING TONG STREET NORTH<br>屏唐北街 |
| β PING TONG STREET SOUTH<br>屏唐南街 | ¥ FUI SHA WAI LANE<br>灰沙圍里 |                                  |

備註:

1. 賣方建議準買家到該發展地盤作實地考察，以對該發展地盤、其周邊地區環境及附近的公共設施有較佳了解。
2. 由於發展項目的邊界不規則的技術原因，此圖所顯示的範圍可能超過《一手住宅物業銷售條例》所規定的範圍。